

- Notes:**
1. This drawing is to be read in conjunction with relevant drawings, specification and reports.
 2. Dimensions are in metres, unless noted otherwise.
 3. Do not scale from this Drawing.
 4. Survey carried out by SLR Consulting Ltd between the 8th - 13th February 2025.
 5. Survey carried out using UAV with LIDAR.
 6. The proposed turbine layout should be used for planning purposes only.
 7. The final turbine hardstanding is subject to finalisation of a candidate turbine.
 8. Mapping extract from Ordnance Survey, Map Series 6 Inch Raster, Map Sheets MO018, MO025, MO026, MO027 and MO028
Map Series 1:2,500 Map Sheets 1238-C
Map Series 1:5,000 Map Sheets 1238, 1305 and 1310.
Co-ordinate system - Assigned IRENE95.Irish TM.

- Legend:**
- Planning Application Boundary
 - Area under Applicant control
 - Watercourse/Features
 - Existing Ground Contours (2m Intervals)
 - Internal Access Tracks
 - Proposed Hardstanding / Areas Cleared and Levelled
 - Proposed Areas of Cut
 - Proposed Areas of Fill
 - Proposed Turbine
 - Tree Felling Area
 - Collector Cables

P02	Clients comments	04/26	SJB	RA	GH
P01	Initial Issue	12/25	IG	RA	GH
Rev	Amendments	Date	By	Chk	Auth

SLR
www.slrconsulting.com

SLR Consulting Ireland
7 Dundrum Business Park,
Windy Knappe,
Dublin,
Ireland.
D14 N2V7

Client
RWE Renewables Ireland

Project
Muingmore Wind Farm

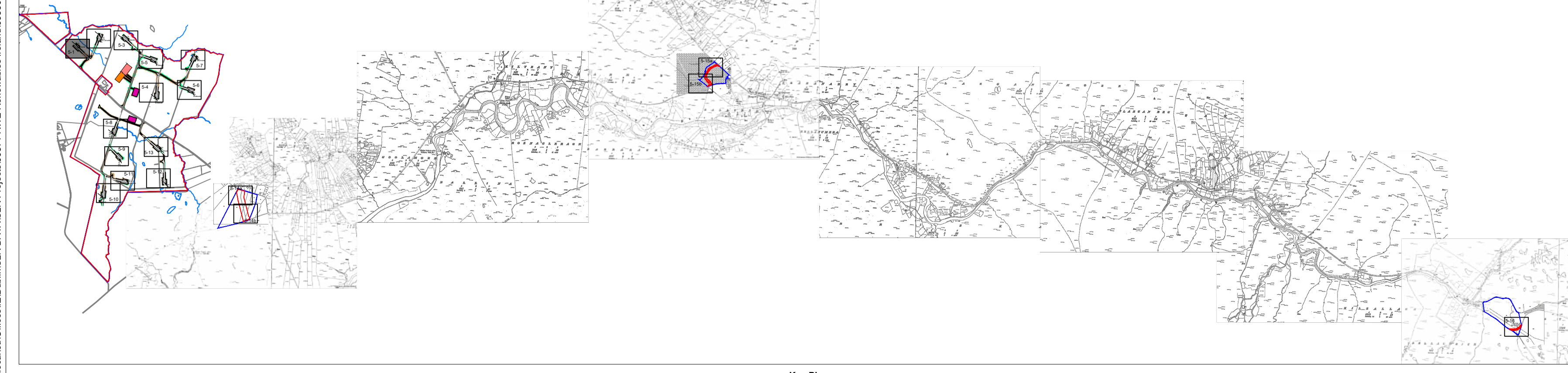
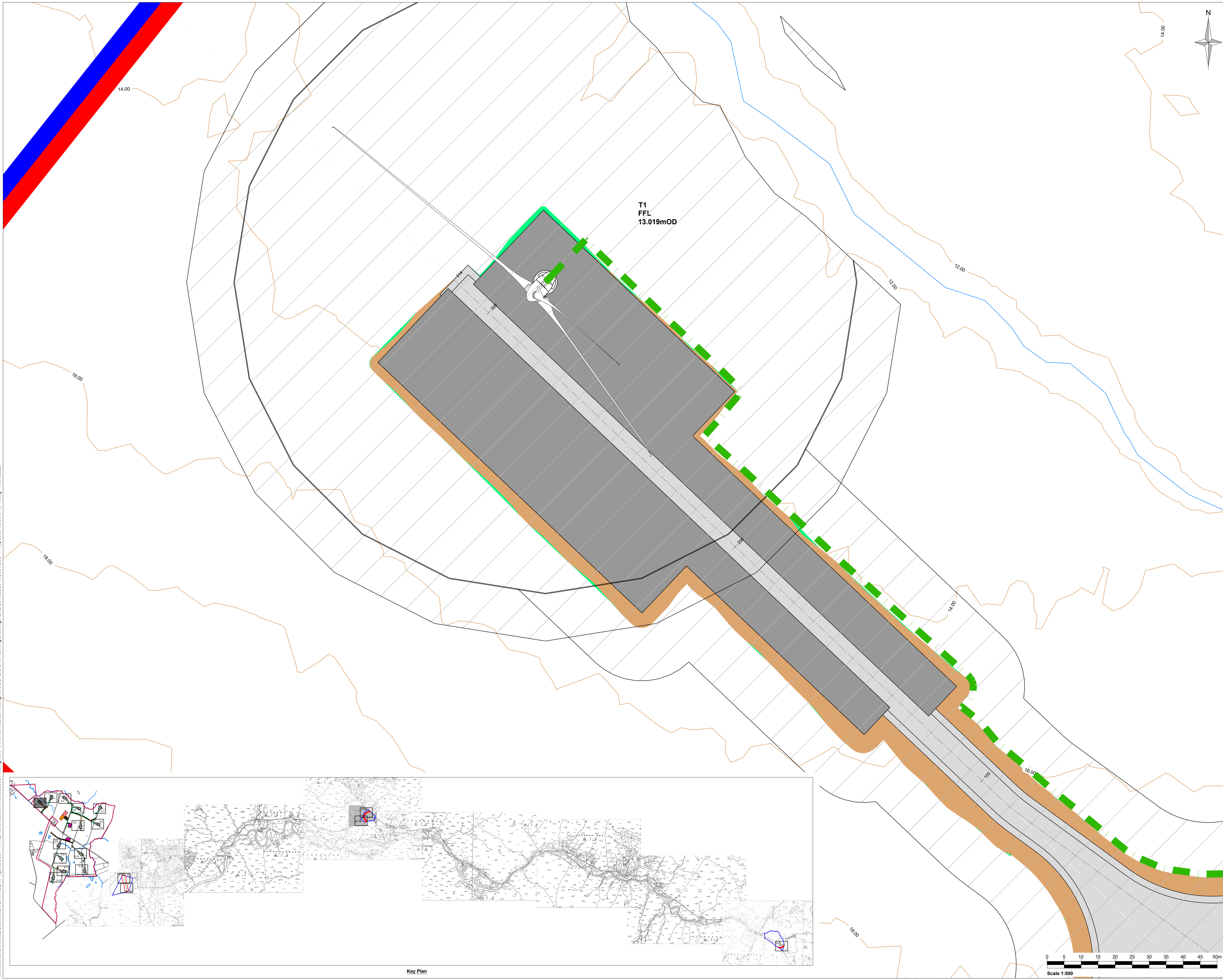
Figure Title
Proposed Turbine No. 1

Scale
1:500 @ A1

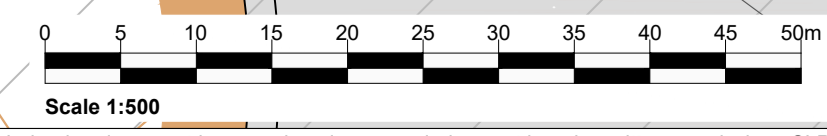
Designed	IG	Checked	DR	Authorised	GH
Date	12/25	Date	04/26	Date	04/26

Figure Number
D05-1

Rev
P02



Key Plan



Scale 1:500

I:\AT\local\au\Offices\IE\Dublin\SLR DA\SLR Projects\06571 RWE Renewables Ireland\065301.00001.D05-1 Proposed Turbine No 1.dwg 14/04/2026