

Photomontage

Part 2 of 3



View flat at a comfortable arm's length

This planar projection panorama has been captured, prepared and presented in accordance with the guidance set out in the Scottish Natural Heritage 2017 guidance 'Visual Representation of Wind Farms'.



National Grid Coordinate (ITM)
 Easting: 475560
 Northing: 822328
 Elevation: 22.1 m

Horizontal Field of View: 53.5 ° (planar projection)
 Principal Distance: 812.5 mm
 Paper size: (half A1) 841 x 297 mm
 Correct printed image size: 820 x 260 mm


Date and Time: 2023/06/21 17:05
 Camera: Canon 5D Mark II
 Lens: Fixed 50mm
 Camera Height: 1.7m (AGL)

Direction (clockwise from Grid N): 79 °
 Distance to Nearest Visible Turbine: 0.8 km
 Nearest Turbine: T8



Wireline Model

Part 3 of 3



View flat at a comfortable arm's length

This planar projection panoramic model has been prepared and presented in accordance with the guidance set out in the Scottish Natural Heritage 2017 guidance 'Visual Representation of Wind Farms'.

- Proposed Turbines
- Existing Turbines
- Permitted Turbines



National Grid Coordinate (ITM)
 Easting: 475560
 Northing: 822328
 Elevation: 22.1 m

Horizontal Field of View: 53.5 ° (planar projection)
 Principal Distance: 812.5 mm
 Paper size: (half A1) 841 x 297 mm
 Correct printed image size: 820 x 260 mm

Date and Time: 2023/06/21 17:05
 Camera: Canon 5D Mark II
 Lens: Fixed 50mm
 Camera Height: 1.7m (AGL)

Direction (clockwise from Grid N): 123 °
 Distance to Nearest Visible Turbine: 0.8 km
 Nearest Turbine: T8



Photomontage

Part 3 of 3



View flat at a comfortable arm's length

This planar projection panorama has been captured, prepared and presented in accordance with the guidance set out in the Scottish Natural Heritage 2017 guidance 'Visual Representation of Wind Farms'.



National Grid Coordinate (ITM)
 Easting: 475560
 Northing: 822328
 Elevation: 22.1 m

Horizontal Field of View: 53.5 ° (planar projection)
 Principal Distance: 812.5 mm
 Paper size: (half A1) 841 x 297 mm
 Correct printed image size: 820 x 260 mm

Date and Time: 2023/06/21 17:05
 Camera: Canon 5D Mark II
 Lens: Fixed 50mm
 Camera Height: 1.7m (AGL)

Direction (clockwise from Grid N): 123 °
 Distance to Nearest Visible Turbine: 0.8 km
 Nearest Turbine: T8




Baseline Photograph This image provides landscape and visual context only



Cumulative Wireline View

Extent of 53.5° planar panorama (VP17a)



This cylindrical projection panorama has been captured, prepared and presented in accordance with the guidance set out in the Scottish Natural Heritage 2017 guidance 'Visual Representation of Wind Farms'.

- Proposed Turbines
- Existing Turbines
- Permitted Turbines



National Grid Coordinate (ITM)
 Easting: 478033
 Northing: 822044
 Elevation: 41.6 m

Horizontal Field of View: 90 ° (cylindrical projection)
 Principal Distance: 522 mm
 Turbine Tip Height: 180m
 Turbine Hub Height: 105m
 Turbine Rotor Diameter: 150m


Date and Time: 2023/06/21 15:53
 Camera: Canon 5D Mark II
 Lens: Fixed 50mm
 Camera Height: 1.7m (AGL)

Direction (clockwise from Grid N): 259 °
 Distance to Nearest Visible Turbine: 0.9 km
 Nearest Turbine: T12



Wireline Model

Part 1 of 2



View flat at a comfortable arm's length

This planar projection panoramic model has been prepared and presented in accordance with the guidance set out in the Scottish Natural Heritage 2017 guidance 'Visual Representation of Wind Farms'.

- Proposed Turbines
- Existing Turbines
- Permitted Turbines



National Grid Coordinate (ITM)
 Easting: 478033
 Northing: 822044
 Elevation: 41.6 m

Horizontal Field of View: 53.5 ° (planar projection)
 Principal Distance: 812.5 mm
 Paper size: (half A1) 841 x 297 mm
 Correct printed image size: 820 x 260 mm

Date and Time: 2023/06/21 15:53
 Camera: Canon 5D Mark II
 Lens: Fixed 50mm
 Camera Height: 1.7m (AGL)

Direction (clockwise from Grid N): 265 °
 Distance to Nearest Visible Turbine: 0.9 km
 Nearest Turbine: T12



Photomontage

Part 1 of 2



View flat at a comfortable arm's length

This planar projection panorama has been captured, prepared and presented in accordance with the guidance set out in the Scottish Natural Heritage 2017 guidance 'Visual Representation of Wind Farms'.



National Grid Coordinate (ITM)
 Easting: 478033
 Northing: 822044
 Elevation: 41.6 m

Horizontal Field of View: 53.5 ° (planar projection)
 Principal Distance: 812.5 mm
 Paper size: (half A1) 841 x 297 mm
 Correct printed image size: 820 x 260 mm

Date and Time: 2023/06/21 15:53
 Camera: Canon 5D Mark II
 Lens: Fixed 50mm
 Camera Height: 1.7m (AGL)

Direction (clockwise from Grid N): 265 °
 Distance to Nearest Visible Turbine: 0.9 km
 Nearest Turbine: T12




Baseline Photograph This image provides landscape and visual context only

Part 2 of 2



Cumulative Wireline View

Extent of 53.5° planar panorama (VP17b)



This cylindrical projection panorama has been captured, prepared and presented in accordance with the guidance set out in the Scottish Natural Heritage 2017 guidance 'Visual Representation of Wind Farms'.

- Proposed Turbines
- Existing Turbines
- Permitted Turbines



National Grid Coordinate (ITM)
 Easting: 478033
 Northing: 822044
 Elevation: 41.6 m

Horizontal Field of View: 90 ° (cylindrical projection)
 Principal Distance: 522 mm
 Turbine Tip Height: 180m
 Turbine Hub Height: 105m
 Turbine Rotor Diameter: 150m


Date and Time: 2023/06/21 15:53
 Camera: Canon 5D Mark II
 Lens: Fixed 50mm
 Camera Height: 1.7m (AGL)

Direction (clockwise from Grid N): 338 °
 Distance to Nearest Visible Turbine: 0.9 km
 Nearest Turbine: T12



Wireline Model

Part 2 of 2



View flat at a comfortable arm's length

This planar projection panoramic model has been prepared and presented in accordance with the guidance set out in the Scottish Natural Heritage 2017 guidance 'Visual Representation of Wind Farms'.

- Proposed Turbines
- Existing Turbines
- Permitted Turbines



National Grid Coordinate (ITM)
 Easting: 478033
 Northing: 822044
 Elevation: 41.6 m

Horizontal Field of View: 53.5 ° (planar projection)
 Principal Distance: 812.5 mm
 Paper size: (half A1) 841 x 297 mm
 Correct printed image size: 820 x 260 mm

Date and Time: 2023/06/21 15:53
 Camera: Canon 5D Mark II
 Lens: Fixed 50mm
 Camera Height: 1.7m (AGL)

Direction (clockwise from Grid N): 332 °
 Distance to Nearest Visible Turbine: 0.9 km
 Nearest Turbine: T12



Photomontage

Part 2 of 2



View flat at a comfortable arm's length

This planar projection panorama has been captured, prepared and presented in accordance with the guidance set out in the Scottish Natural Heritage 2017 guidance 'Visual Representation of Wind Farms'.



National Grid Coordinate (ITM)
 Easting: 478033
 Northing: 822044
 Elevation: 41.6 m

Horizontal Field of View: 53.5 ° (planar projection)
 Principal Distance: 812.5 mm
 Paper size: (half A1) 841 x 297 mm
 Correct printed image size: 820 x 260 mm

Date and Time: 2023/06/21 15:53
 Camera: Canon 5D Mark II
 Lens: Fixed 50mm
 Camera Height: 1.7m (AGL)

Direction (clockwise from Grid N): 332 °
 Distance to Nearest Visible Turbine: 0.9 km
 Nearest Turbine: T12



Baseline Photograph


This image provides landscape and visual context only

Part 1 of 1



Cumulative Wireline View

Extent of 53.5° planar panorama



This cylindrical projection panorama has been captured, prepared and presented in accordance with the guidance set out in the Scottish Natural Heritage 2017 guidance 'Visual Representation of Wind Farms'.

- Proposed Turbines
- Existing Turbines
- Permitted Turbines



National Grid Coordinate (ITM)
 Easting: 485229
 Northing: 821392
 Elevation: 41.4 m

Horizontal Field of View: 90 ° (cylindrical projection)
 Principal Distance: 522 mm
 Turbine Tip Height: 180m
 Turbine Hub Height: 105m
 Turbine Rotor Diameter: 150m


Date and Time: 2023/06/21 14:59
 Camera: Canon 5D Mark II
 Lens: Fixed 50mm
 Camera Height: 1.7m (AGL)

Direction (clockwise from Grid N): 280 °
 Distance to Nearest Visible Turbine: 7.9 km
 Nearest Turbine: T6






Wireline Model

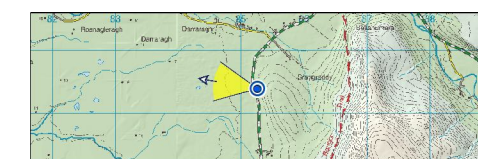
Part 1 of 1



View flat at a comfortable arm's length

This planar projection panoramic model has been prepared and presented in accordance with the guidance set out in the Scottish Natural Heritage 2017 guidance 'Visual Representation of Wind Farms'.

-  Proposed Turbines
-  Existing Turbines
-  Permitted Turbines



National Grid Coordinate (ITM)
 Easting: 485229
 Northing: 821392
 Elevation: 41.4 m

Horizontal Field of View: 53.5 ° (planar projection)
 Principal Distance: 812.5 mm
 Paper size: (half A1) 841 x 297 mm
 Correct printed image size: 820 x 260 mm

Date and Time: 2023/06/21 14:59
 Camera: Canon 5D Mark II
 Lens: Fixed 50mm
 Camera Height: 1.7m (AGL)

Direction (clockwise from Grid N): 280 °
 Distance to Nearest Visible Turbine: 7.9 km
 Nearest Turbine: T6

