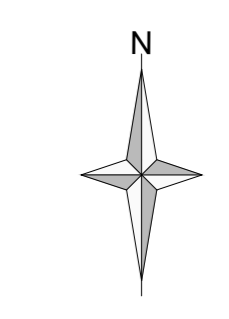
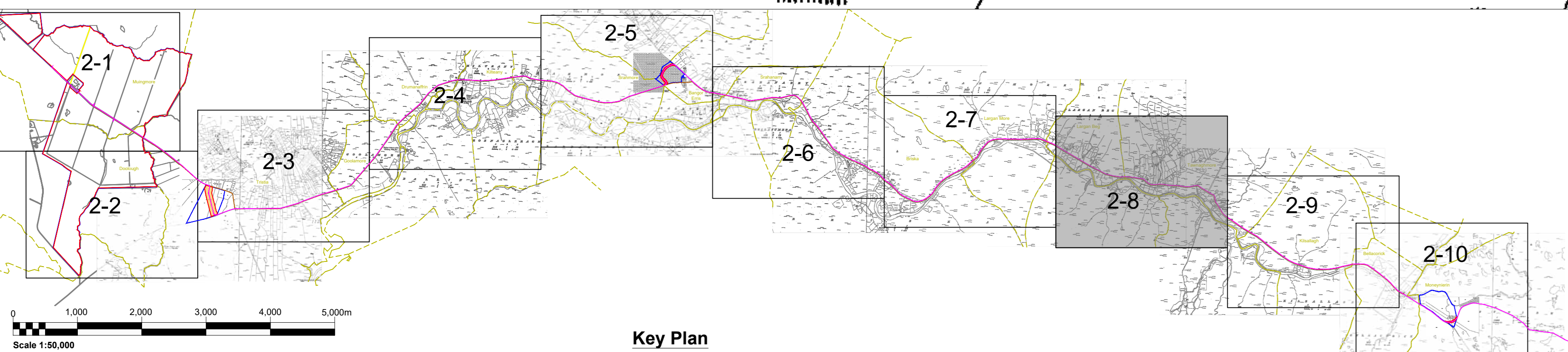
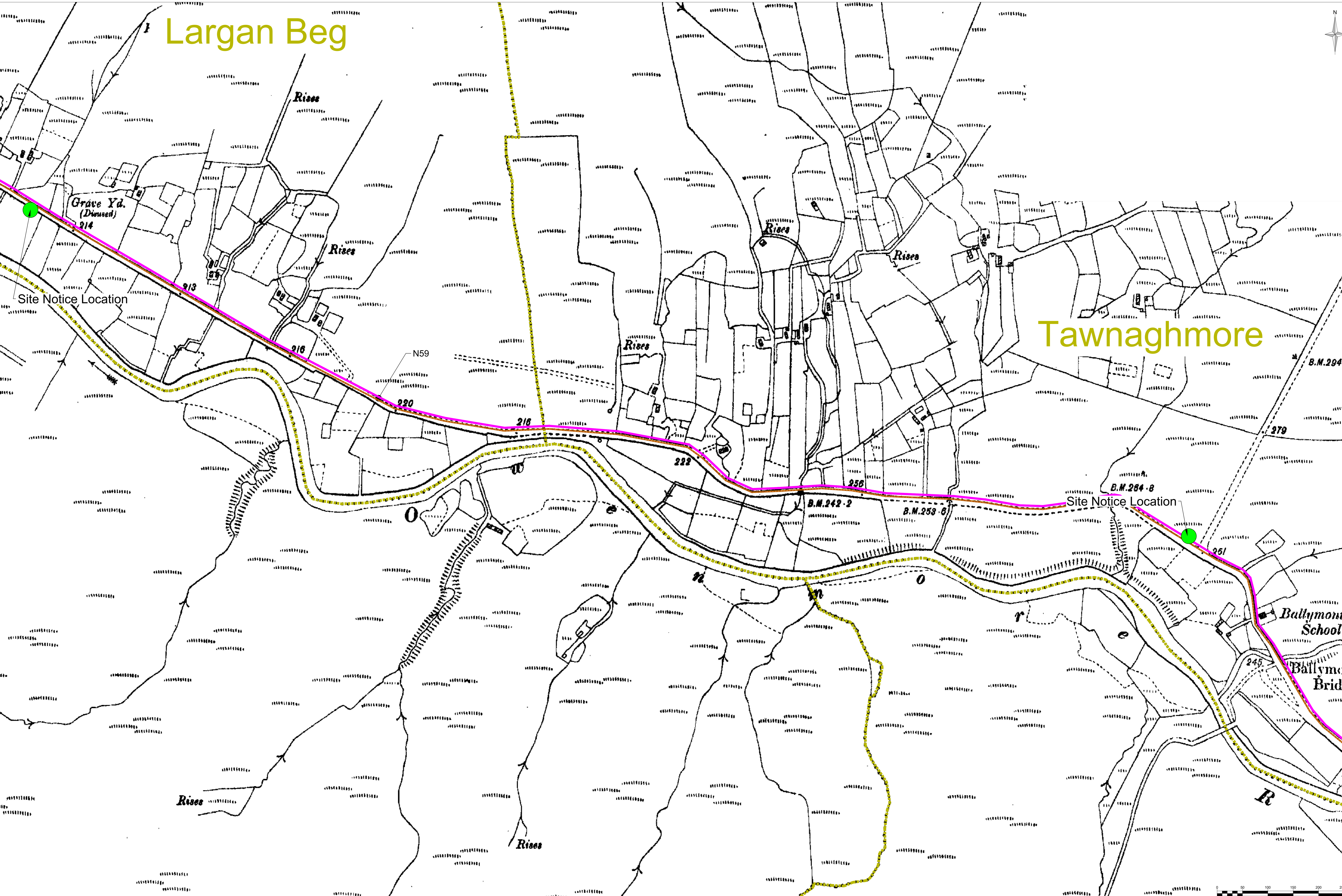


# Largan Beg



- Notes:**
- This drawing is to be read in conjunction with relevant drawings, specification and reports.
  - Dimensions are in metres, unless noted otherwise.
  - Do not scale from this Drawing.
  - Survey carried out by SLR Consulting Ltd between the 8th - 13th February 2025.
  - Survey carried out using UAV with LiDAR.
  - The proposed turbine layout should be used for planning purposes only.
  - The final turbine handovering is subject to finalisation of a candidate turbine.
  - Mapping extract from Ordnance Survey:  
Map Series 6 inch Reader: Map Sheets MO018, MO025, MO026, MO027 and MO028  
Map Series 1:2,500 Map Sheets 1238-C  
Map Series 1:5,000 Map Sheets 1238, 1305 and 1310.  
Co-ordinate system - Assigned REIN2025 Irish TM.

- Legend:**
- Area under Applicant control
  - Planning Application Boundary
  - Site Notice Locations
  - Townland Boundary
  - Proposed Grid Connection Route (Subject to a separate planning application)
  - Turbine Delivery Route



P02	Client's comments	04/26	SUB	RA	GH
P01	Initial Issue	12/25	PMC	AOB	GH
Rev	Amendments	Date	By	Chk	Auth



Client: RWE Renewables Ireland					
Project: Muingmore Wind Farm					
Form Title: Site Notice Locations - Sheet 8 of 10					
Scale: 1:2,500	@ A0	SLR Project No: 501.065301.00001			
Design: PMC	Drawn: PMC	Checked: AOB	Reviewed: GH		
Date: 12/25	Date: 04/26	Date: 04/26	Date: 04/26		
Drawn: D02-8					
File: P02					