

Photomontage

Part 1 of 1



View flat at a comfortable arm's length

This planar projection panorama has been captured, prepared and presented in accordance with the guidance set out in the Scottish Natural Heritage 2017 guidance 'Visual Representation of Wind Farms'.



National Grid Coordinate (ITM)  
 Easting: 463697  
 Northing: 818208  
 Elevation: 61.9 m

Horizontal Field of View: 53.5 ° (planar projection)  
 Principal Distance: 812.5 mm  
 Paper size: (half A1) 841 x 297 mm  
 Correct printed image size: 820 x 260 mm

Date and Time: 2023/06/21 18:28  
 Camera: Canon 5D Mark II  
 Lens: Fixed 50mm  
 Camera Height: 1.7m (AGL)

Direction (clockwise from Grid N): 66 °  
 Distance to Nearest Visible Turbine: 13.0 km  
 Nearest Turbine: T10



Baseline Photograph


This image provides landscape and visual context only

Part 1 of 1



Cumulative Wireline View

Extent of 53.5° planar panorama



This cylindrical projection panorama has been captured, prepared and presented in accordance with the guidance set out in the Scottish Natural Heritage 2017 guidance 'Visual Representation of Wind Farms'.

- Proposed Turbines
- Existing Turbines
- Permitted Turbines



National Grid Coordinate (ITM)  
 Easting: 475881  
 Northing: 816503  
 Elevation: 21.4 m

Horizontal Field of View: 90 ° (cylindrical projection)  
 Principal Distance: 522 mm  
 Turbine Tip Height: 180m  
 Turbine Hub Height: 105m  
 Turbine Rotor Diameter: 150m

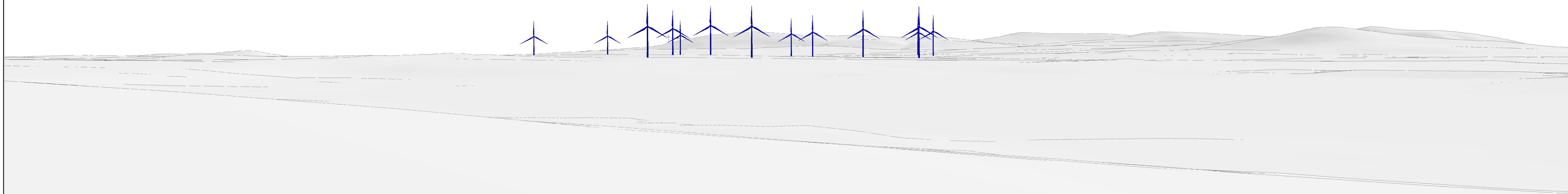
Date and Time: 2023/06/21 16:49  
 Camera: Canon 5D Mark II  
 Lens: Fixed 50mm  
 Camera Height: 1.7m (AGL)

Direction (clockwise from Grid N): 11 °  
 Distance to Nearest Visible Turbine: 5.1 km  
 Nearest Turbine: T10



Wireline Model

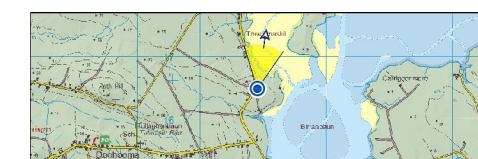
Part 1 of 1



View flat at a comfortable arm's length

This planar projection panoramic model has been prepared and presented in accordance with the guidance set out in the Scottish Natural Heritage 2017 guidance 'Visual Representation of Wind Farms'.

- Proposed Turbines
- Existing Turbines
- Permitted Turbines



National Grid Coordinate (ITM)  
 Easting: 475881  
 Northing: 816503  
 Elevation: 21.4 m

Horizontal Field of View: 53.5 ° (planar projection)  
 Principal Distance: 812.5 mm  
 Paper size: (half A1) 841 x 297 mm  
 Correct printed image size: 820 x 260 mm

Date and Time: 2023/06/21 16:49  
 Camera: Canon 5D Mark II  
 Lens: Fixed 50mm  
 Camera Height: 1.7m (AGL)

Direction (clockwise from Grid N): 9 °  
 Distance to Nearest Visible Turbine: 5.1 km  
 Nearest Turbine: T10



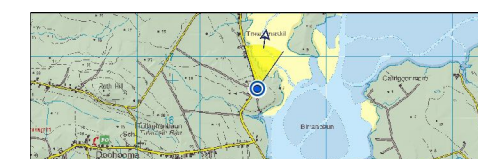
Photomontage

Part 1 of 1



View flat at a comfortable arm's length

This planar projection panorama has been captured, prepared and presented in accordance with the guidance set out in the Scottish Natural Heritage 2017 guidance 'Visual Representation of Wind Farms'.



National Grid Coordinate (ITM)  
 Easting: 475881  
 Northing: 816503  
 Elevation: 21.4 m

Horizontal Field of View: 53.5 ° (planar projection)  
 Principal Distance: 812.5 mm  
 Paper size: (half A1) 841 x 297 mm  
 Correct printed image size: 820 x 260 mm

Date and Time: 2023/06/21 16:49  
 Camera: Canon 5D Mark II  
 Lens: Fixed 50mm  
 Camera Height: 1.7m (AGL)

Direction (clockwise from Grid N): 9 °  
 Distance to Nearest Visible Turbine: 5.1 km  
 Nearest Turbine: T10




Baseline Photograph

This image provides landscape and visual context only






Cumulative Wireline View

Extent of 53.5° planar panorama



This cylindrical projection panorama has been captured, prepared and presented in accordance with the guidance set out in the Scottish Natural Heritage 2017 guidance 'Visual Representation of Wind Farms'.

-  Proposed Turbines
-  Existing Turbines
-  Permitted Turbines



National Grid Coordinate (ITM)  
 Easting: 471276  
 Northing: 814520  
 Elevation: 14.2 m

Horizontal Field of View: 90 ° (cylindrical projection)  
 Principal Distance: 522 mm  
 Turbine Tip Height: 180m  
 Turbine Hub Height: 105m  
 Turbine Rotor Diameter: 150m


Date and Time: 2023/06/21 16:33  
 Camera: Canon 5D Mark II  
 Lens: Fixed 50mm  
 Camera Height: 1.7m (AGL)

Direction (clockwise from Grid N): 31 °  
 Distance to Nearest Visible Turbine: 8.6 km  
 Nearest Turbine: T10



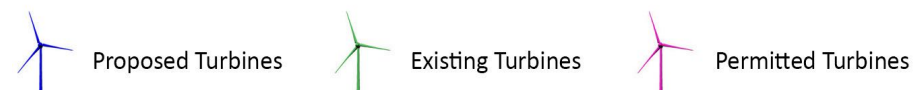
Wireline Model

Part 1 of 1



View flat at a comfortable arm's length

This planar projection panoramic model has been prepared and presented in accordance with the guidance set out in the Scottish Natural Heritage 2017 guidance 'Visual Representation of Wind Farms'.



National Grid Coordinate (ITM)  
 Easting: 471276  
 Northing: 814520  
 Elevation: 14.2 m

Horizontal Field of View: 53.5 ° (planar projection)  
 Principal Distance: 812.5 mm  
 Paper size: (half A1) 841 x 297 mm  
 Correct printed image size: 820 x 260 mm

Date and Time: 2023/06/21 16:33  
 Camera: Canon 5D Mark II  
 Lens: Fixed 50mm  
 Camera Height: 1.7m (AGL)

Direction (clockwise from Grid N): 31 °  
 Distance to Nearest Visible Turbine: 8.6 km  
 Nearest Turbine: T10



Photomontage

Part 1 of 1



View flat at a comfortable arm's length

This planar projection panorama has been captured, prepared and presented in accordance with the guidance set out in the Scottish Natural Heritage 2017 guidance 'Visual Representation of Wind Farms'.



National Grid Coordinate (ITM)  
 Easting: 471276  
 Northing: 814520  
 Elevation: 14.2 m

Horizontal Field of View: 53.5 ° (planar projection)  
 Principal Distance: 812.5 mm  
 Paper size: (half A1) 841 x 297 mm  
 Correct printed image size: 820 x 260 mm

Date and Time: 2023/06/21 16:33  
 Camera: Canon 5D Mark II  
 Lens: Fixed 50mm  
 Camera Height: 1.7m (AGL)

Direction (clockwise from Grid N): 31 °  
 Distance to Nearest Visible Turbine: 8.6 km  
 Nearest Turbine: T10



Baseline Photograph


This image provides landscape and visual context only

Part 1 of 1



Extent of 53.5° planar panorama

Cumulative Wireline View



This cylindrical projection panorama has been captured, prepared and presented in accordance with the guidance set out in the Scottish Natural Heritage 2017 guidance 'Visual Representation of Wind Farms'.

- Proposed Turbines
- Existing Turbines
- Permitted Turbines



National Grid Coordinate (ITM)  
 Easting: 480131  
 Northing: 813494  
 Elevation: 32.6 m

Horizontal Field of View: 90 ° (cylindrical projection)  
 Principal Distance: 522 mm  
 Turbine Tip Height: 180m  
 Turbine Hub Height: 105m  
 Turbine Rotor Diameter: 150m


Date and Time: 2023/06/21 14:45  
 Camera: Canon 5D Mark II  
 Lens: Fixed 50mm  
 Camera Height: 1.7m (AGL)

Direction (clockwise from Grid N): 342 °  
 Distance to Nearest Visible Turbine: 8.8 km  
 Nearest Turbine: T12



Wireline Model

Part 1 of 1



View flat at a comfortable arm's length

This planar projection panoramic model has been prepared and presented in accordance with the guidance set out in the Scottish Natural Heritage 2017 guidance 'Visual Representation of Wind Farms'.

- Proposed Turbines
- Existing Turbines
- Permitted Turbines



National Grid Coordinate (ITM)  
 Easting: 480131  
 Northing: 813494  
 Elevation: 32.6 m

Horizontal Field of View: 53.5 ° (planar projection)  
 Principal Distance: 812.5 mm  
 Paper size: (half A1) 841 x 297 mm  
 Correct printed image size: 820 x 260 mm

Date and Time: 2023/06/21 14:45  
 Camera: Canon 5D Mark II  
 Lens: Fixed 50mm  
 Camera Height: 1.7m (AGL)

Direction (clockwise from Grid N): 342 °  
 Distance to Nearest Visible Turbine: 8.8 km  
 Nearest Turbine: T12

