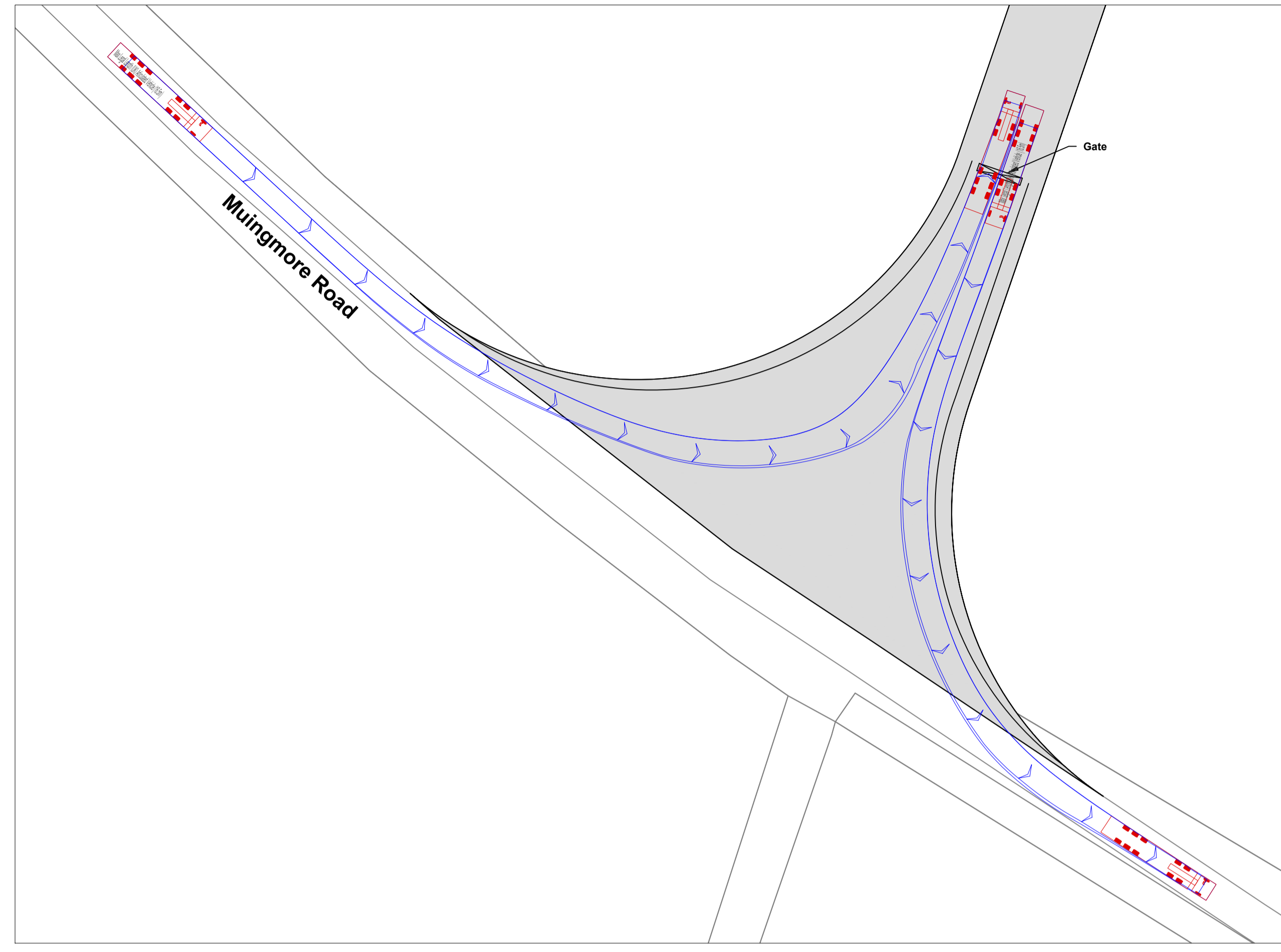
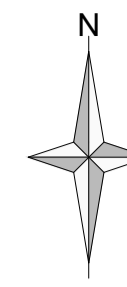


**Junction to T3 - T7
In /Out Right Turn**



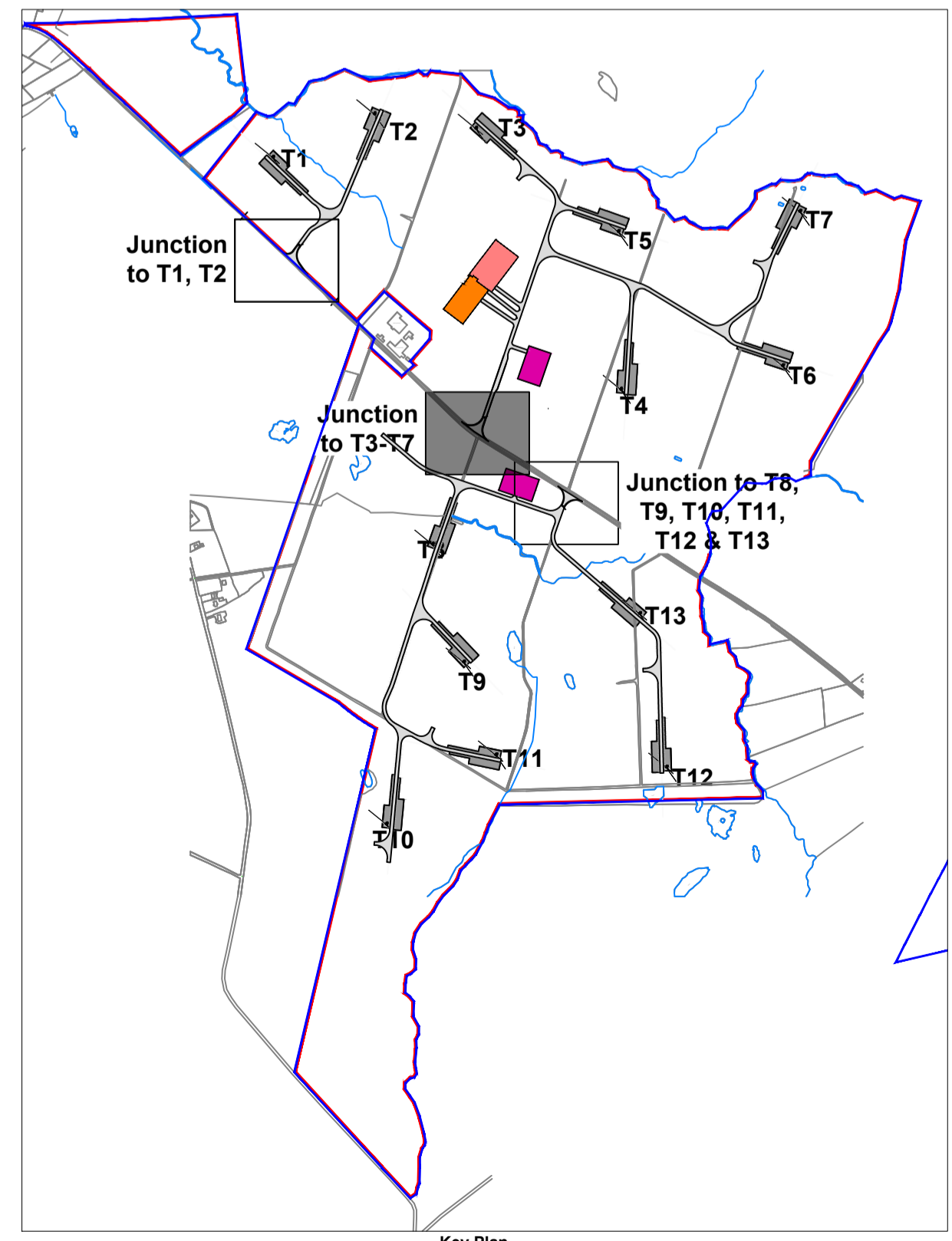
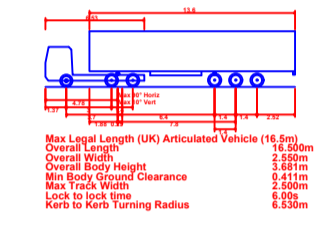
**Junction to T3 - T7
In /Out Left Turn**



Notes:

Legend:

- Planning Application Boundary
- Area under Applicant control
- Internal Access Track
- Vehicle body outline
- Front & rear tyre tracks



Key Plan

P02	Tracking updated	02/26	LJ	TM	GH
P01	Initial Issue	12/25	SJB	GH	GH
Rev	Amendments	Date	By	Chk	Auth

SLR Consulting Ireland
7 Dundrum Business Park,
Windy Knoc, Dublin,
Ireland,
D14 N2V7

SLR

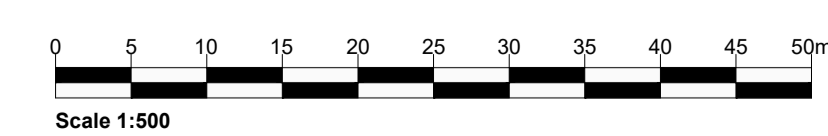
www.slrconsulting.com

Client
RWE Renewables Ireland

Project
Muingmore Wind Farm

Figure Title
**HGV Vehicle Tracking - T3 - T7
Sheet 2 of 3**

Scale 1:500	@ A1	SLR Project No. 501.065301.00001
Designed IG	Drawn SJB	Checked GH
Date 12/25	Date 12/25	Date 12/25
Figure Number D24-2	Rev P02	



\\slr-local\au\offices\IEDublin\SLR_DAV\SLR_Projects\06571_RWE_Renewables_Ireland\065301_Muingmore\06_GIS_and_Planning_Drawings\CAD\501.065301.00001_D24-HGV_Vehicle_Tracking.dwg 31/03/2026