

DOWNEY

**ENVIRONMENTAL IMPACT ASSESSMENT
REPORT (EIAR) - APPENDICES**

Proposed Large-scale Residential Development

**Lands at Back Road & Kinsealy Lane,
Kinsaley, Broomfield, Malahide, Co. Dublin**

Applicant: Birchwell Developments Ltd.

November 2024

CHAPTER 6 - APPENDIX

S.I. Ltd Contract No: 5798A

Client: EP Lynam Properties / Carroll Estates
Engineer: Waterman Moylan
Contractor: Site Investigations Ltd

Broomfield – North Site,
Back Road, Malahide, Co. Dublin
Site Investigation

Prepared by:

.....
Stephen Letch

Issue Date:	29/03/2021
Status	Final
Revision	1

Contents:

	Page No.
1. Introduction	1
2. Site Location	1
3. Fieldwork	1
4. Laboratory Testing	2
5. Ground Conditions	3
6. Recommendations and Conclusions	3

Appendices:

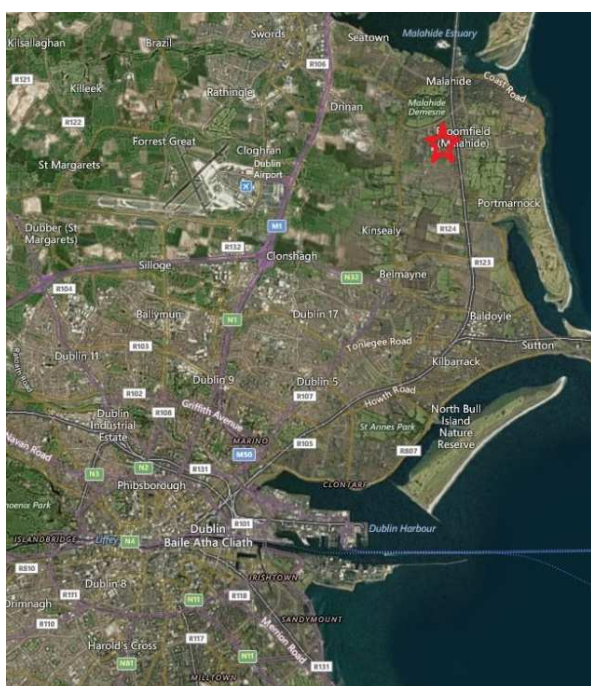
1. Trial Pit Logs and Photographs
 2. Soakaway Test Results
 3. Geotechnical Laboratory Test Results
 4. Survey Data
-

1. Introduction

On the instructions of Waterman Moylan, Site Investigations Ltd (SIL) were appointed to complete a site investigation at Broomfield, Malahide, Co. Dublin. The investigation was completed over two areas of the residential development, one on Back Road and one on Kinsealy Lane. The sites have been separated and this report covers the Back Road site. The investigation was completed in March 2021 on behalf of the client, EP Lynam Properties and Carroll Estates.

2. Site Location

The site is located on the Back Road, Malahide, Co. Dublin to the north of Dublin city. The map on the left shows the location of Malahide to the north of Dublin city and the second map shows the two site locations, with Back Road in red and Kinsealy Lane in green.



3. Fieldwork

The fieldworks comprised a programme of trial pits and soakaway tests. All fieldwork was carried out in accordance with Eurocode 7: Geotechnical Design and IEI Specification & Related Documents for Ground Investigation in Ireland (2006).

The fieldworks comprised the following:

- 6 No. trial pits with 3 No. soakaway tests

3.1. Trial Pits

6 No. trial pits were excavated using a tracked excavator. The pits were logged and photographed by SIL geotechnical engineer and representative disturbed bulk samples were recovered as the pits were excavated. TP01 and TP02 were terminated at the scheduled depth of 3.00mbgl whilst TP03 to TP06 terminated at depths ranging from 2.00mbgl to 2.70mbgl when boulder obstructions were encountered. The trial pits were backfilled with the arisings immediately upon completion.

The trial pit logs and photographs are presented in Appendix 1.

3.2. Soakaway Tests

At TP01 to TP03, soakaway tests were completed when the pits were 2.10mbgl. The soakaway test is used to identify possible areas for storm water drainage. The pit is filled with water and the level of the groundwater recorded over time. As stipulated by BRE Special Digest 365, the pit should be filled three times and that the final cycle is used to provide the infiltration rate. The time taken for the water level to fall from 75% volume to 25% volume is required to calculate the rate of infiltration. However, if the water level does not fall at a steady rate then the test is deemed to have failed and the area is unsuitable for storm water drainage.

The test results are provided in Appendix 2.

3.3. Surveying

Following completion of all the fieldworks, a survey of the exploratory hole locations was completed using a GeoMax GPS Rover. The data is supplied on each individual log and along with a site plan in Appendix 4.

4. Laboratory Testing

Geotechnical laboratory testing was completed on representative soil samples in accordance with BS 1377 (1990). Testing included:

- 6 No. Moisture contents
- 6 No. Atterberg limits
- 6 No. Particle size gradings

The geotechnical laboratory test results are presented in Appendix 3.

5. Ground Conditions

5.1. Overburden

The natural ground conditions are consistent across the site with cohesive firm brown slightly sandy slightly gravelly silty CLAY with medium cobble overlying stiff black slightly sandy slightly gravelly silty CLAY with medium cobble and low boulder content.

These natural soils are over-consolidated lodgement till which is encountered across the North Dublin region with several papers discussing the engineering characteristics of the soil. The brown grey soils are the weathered surface of the underlying black clays and the gravel and cobbles are generally subrounded to subangular and predominantly limestone in origin.

The laboratory tests of the shallow cohesive soils confirm that CLAY soils dominate the site with low to intermediate plasticity indices of 14 to 16% recorded. The particle size distribution curve showed poorly sorted straight-line curves with 32% to 56% fines content.

5.2. Groundwater

Groundwater details in the trial pits during the fieldworks are noted on the logs in Appendix 1. Groundwater was not encountered during excavations.

6. Recommendations and Conclusions

Please note the following caveats:

The recommendations given, and opinions expressed in this report are based on the findings as detailed in the exploratory hole records. Where an opinion is expressed on the material between the exploratory hole locations or below the final level of excavation, this is for guidance only and no liability can be accepted for its accuracy. No responsibility can be accepted for adjacent unexpected conditions that have not been revealed by the exploratory holes. It is further recommended that all bearing surfaces when excavated should be inspected by a suitably qualified Engineer to verify the information given in this report.

Excavated surfaces in clay strata should be kept dry to avoid softening prior to foundation placement. Foundations should always be taken to a minimum depth of 0.50mBGL to avoid the effects of frost action and possible seasonal shrinkage/swelling.

If it is intended that on-site materials are to be used as fill, then the necessary laboratory testing should be specified by the Client to confirm the suitability. Also, relevant lab testing should be specified where stability of side slopes to excavations is a concern, or where contamination may be an issue.

6.1. Foundations

Due to the unknown depth of foundation and no longer-term groundwater information, this analysis assumes the groundwater will not influence the construction or performance of these foundations.

No numerical test data was completed as part of this investigation but the historical data from the numerous papers completed on these Dublin CLAYs would indicate an allowable bearing capacity range of 125kN/m² to 150kN/m² in the firm brown CLAY. This increases to between 250kN/m² to 300kN/m² when the stiff black CLAY is encountered.

If large bearing capacities are required for the proposed structures then further investigation with SPT N-values or dynamic probe N₁₀₀ values would be recommended.

The following assumptions were made as part of these analyses. If any of these assumptions are not in accordance with detailed design or observations made during construction these recommendations should be re-evaluated.

- The foundation is to be 1m wide.
- Foundations are to be constructed on a level formation of uniform material type (described above).
- All man-made or filled material is to be removed prior to construction.
- The bulk unit weight of the material in this stratum has a minimum density of 19kN/m³.

The trial pits recorded good pit wall stability but regular inspection of temporary excavations should be completed during construction to ensure that all slopes are stable. Temporary support should be used on any excavation that will be left open for an extended period.

6.2. Groundwater

The caveats below relating to interpretation of groundwater levels should be noted:

There is always considerable uncertainty as to the likely rates of water ingress into excavations in clayey soil sites due to the possibility of localised unforeseen sand and gravel lenses acting as permeable conduits for unknown volumes of water.

Furthermore, water levels noted on the borehole and trial pit logs do not generally give an accurate indication of the actual groundwater conditions as the borehole or trial pit is rarely left open for sufficient time for the water level to reach equilibrium.

Also, during boring procedures, a permeable stratum may have been sealed off by the borehole casing, or water may have been added to aid drilling. Therefore, an extended period of groundwater monitoring using any constructed standpipes is required to provide more accurate

information regarding groundwater conditions. Finally, groundwater levels vary with time of year, rainfall, nearby construction and tides.

Pumping tests would be required to determine likely seepage rates and persistence into excavations taken below the groundwater level. Deep trial pits also aid estimation of seepage rates.

No groundwater ingresses were recorded during the fieldworks period. There is always considerable uncertainty as to the likely rates of water ingress into excavations in cohesive soil sites due to the possibility of localised unforeseen sand and gravel lenses acting as permeable conduits for unknown volumes of water. However, based on this information at the exploratory hole locations to date, it is considered likely that any shallow ingress into excavations of the CLAY will be slow.


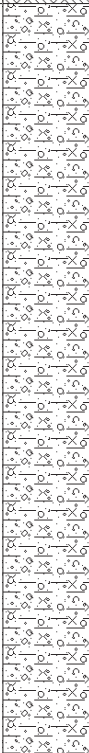
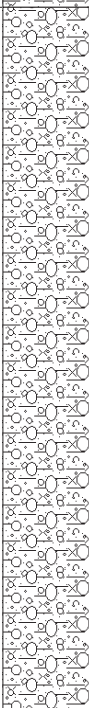

If localised granular soils are encountered in shallow excavations, then the possibility of water ingressing into an excavation increase with higher ingress rates.

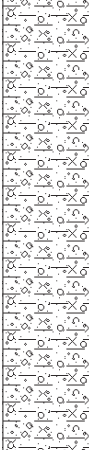
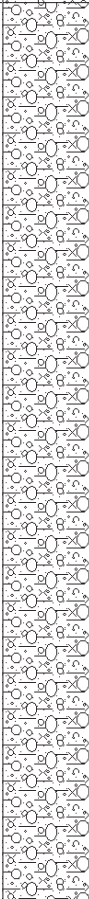
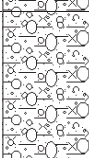

Finally, if groundwater is encountered during excavations then mechanical pumps will be required to remove the groundwater from sumps. Sumps should be carefully located and constructed to ensure that groundwater is efficiently removed from excavations and trenches.

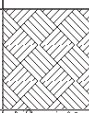
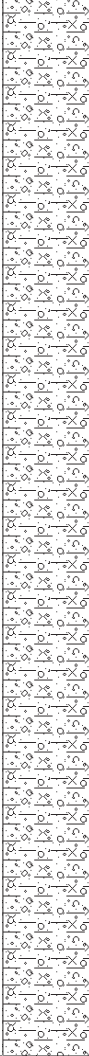
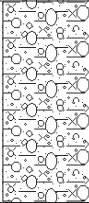

6.3. Soakaway Design

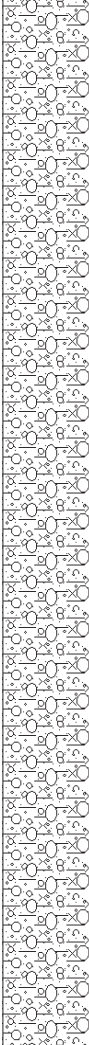


The soakaway tests recorded no infiltration and therefore, failed the specification. The BRE Digest stipulates that the pit should half empty within 24hrs, and extrapolation indicates this condition would not be satisfied. The test was terminated at the end of the first (of a possible three) fill/empty cycle since further testing would give even slower fall rates due to increased soil saturation. The unsuitability of the soils for soakaways is further suggested by the soil descriptions of the materials in this area of the site where the soakaway was completed, i.e., well compacted clay/silt soils.

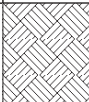
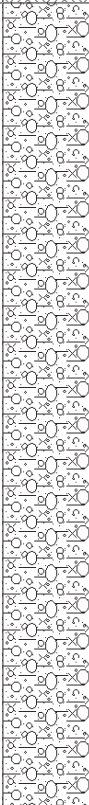
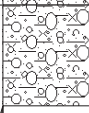

Appendix 1
Trial Pit Logs and Photographs

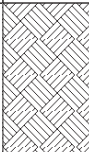
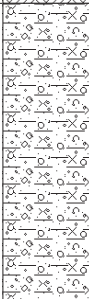
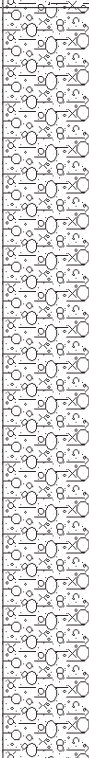

Contract No: 5798A		Trial Pit Log				Trial Pit No: TP01			
Contract:		Broomfield - North Site		Easting:	722388.040	Date:	18/03/2021		
Location:		Back Road, Malahide, Co. Dublin		Northing:	745003.074	Excavator:	5T Tracked Excavator		
Client:		EP Lynam Properties / Carroll Estates		Elevation:	17.33	Logged By:	P. McGonagle		
Engineer:		Waterman Moylan		Dimensions (LxWxD) (m):	2.80 x 0.90 x 3.00	Status:	FINAL		
Level (mbgl)		Stratum Description	Legend	Level (mOD)		Samples / Field Tests			Water Strike
Scale:	Depth			Scale:	Depth:	Depth	Type	Result	
	0.10	TOPSOIL.			17.23				
		Firm brown slightly sandy gravelly silty CLAY with medium cobble content. Sand is fine to coarse. Gravel is fine to coarse, subrounded to rounded of limestone. Cobbles are subrounded to rounded of limestone.			17.0				
	0.5				16.5				
	1.0				16.0	1.00	B	PM01	
	1.5				15.73				
	1.60	Stiff black slightly sandy slightly gravelly silty CLAY with medium cobble and low boulder content. Sand is fine to coarse. Gravel is fine to coarse, subangular to subrounded of limestone. Cobbles and boulders are angular to subangular of limestone (up to 250mm diameter).			15.5				
	2.0				15.0	2.00	B	PM02	
	2.5				14.5				
	3.00	Pit terminated at 3.00m			14.33				
	Termination:	Pit Wall Stability:	Groundwater Rate:	Remarks:			Key:		
	Scheduled depth.	Pit walls stable.	Dry	Soakaway test completed when pit 2.10mbgl.			B = Bulk disturbed D = Small disturbed CBR = Undisturbed CBR ES = Environmental		

Contract No: 5798A		Trial Pit Log				Trial Pit No: TP02			
Contract:		Broomfield - North Site	Easting:	722272.729	Date:	18/03/2021			
Location:		Back Road, Malahide, Co. Dublin	Northing:	744716.671	Excavator:	5T Tracked Excavator			
Client:		EP Lynam Properties / Carroll Estates	Elevation:	12.34	Logged By:	P. McGonagle			
Engineer:		Waterman Moylan	Dimensions (LxWxD) (m):	3.30 x 0.90 x 3.00	Status:	FINAL			
Level (mbgl)		Stratum Description	Legend	Level (mOD)		Samples / Field Tests			Water Strike
Scale:	Depth			Scale:	Depth:	Depth	Type	Result	
0.5		Firm brown slightly sandy slightly gravelly silty CLAY with medium cobble content. Sand is fine to coarse. Gravel is fine to coarse, subrounded to rounded of limestone. Cobbles are subrounded to rounded of limestone.		12.0		0.50	B	PM10	
0.90		Firm grey slightly sandy gravelly silty CLAY with medium cobble and low boulder content. Sand is fine to coarse. Gravel is fine to coarse, subangular to subrounded of limestone. Cobbles and boulders are angular to subangular of limestone (up to 250mm diameter).		11.44		1.00	B	PM11	
1.0				11.0					
1.5				10.5					
2.0				10.0		2.00	B	PM12	
2.5				9.64					
2.70		Stiff black slightly sandy slightly gravelly silty CLAY with medium cobble and low boulder content. Sand is fine to coarse. Gravel is fine to coarse, subangular to subrounded of limestone. Cobbles and boulders are angular to subangular of limestone (up to 250mm diameter).		9.5					
3.00		Pit terminated at 3.00m		9.34		3.00	B	PM13	
	Termination:	Pit Wall Stability:	Groundwater Rate:	Remarks:			Key:		
	Scheduled depth.	Pit walls stable.	Dry	Soakaway test completed when pit 2.10mbgl.			B = Bulk disturbed D = Small disturbed CBR = Undisturbed CBR ES = Environmental		

Contract No: 5798A		Trial Pit Log				Trial Pit No: TP03			
Contract:		Broomfield - North Site	Easting:	722386.766	Date:	18/03/2021			
Location:		Back Road, Malahide, Co. Dublin	Northing:	744709.925	Excavator:	5T Tracked Excavator			
Client:		EP Lynam Properties / Carroll Estates	Elevation:	13.42	Logged By:	P. McGonagle			
Engineer:		Waterman Moylan	Dimensions (LxWxD) (m):	2.90 x 0.90 x 2.70	Status:	FINAL			
Level (mbgl)		Stratum Description	Legend	Level (mOD)		Samples / Field Tests			Water Strike
Scale:	Depth			Scale:	Depth:	Depth	Type	Result	
		TOPSOIL.							
	0.20	Firm brown slightly sandy slightly gravelly silty CLAY with medium cobble content. Sand is fine to coarse. Gravel is fine to coarse, subrounded to rounded of limestone. Cobbles are subrounded to rounded of limestone.			13.22				
	0.5				13.0				
	1.0					1.00	B	PM14	
	1.5								
	2.0					2.00	B	PM15	
	2.30	Stiff black slightly sandy slightly gravelly silty CLAY with medium cobble and low boulder content. Sand is fine to coarse. Gravel is fine to coarse, subangular to subrounded of limestone. Cobbles and boulders are angular to subangular of limestone (up to 250mm diameter).			11.12				
	2.5				11.0		2.50	B	PM16
	2.70	Obstruction - boulders.			10.72				
		Pit terminated at 2.70m							
					10.5				
	Termination:	Pit Wall Stability:	Groundwater Rate:	Remarks:			Key:		
	Obstructions - possible boulders.	Pit walls stable.	Dry	Soakaway test completed when pit 2.10mbgl.			B = Bulk disturbed	D = Small disturbed	CBR = Undisturbed CBR

Contract No: 5798A		Trial Pit Log				Trial Pit No: TP04			
Contract:		Broomfield - North Site	Easting:	722298.495	Date:	18/03/2021			
Location:		Back Road, Malahide, Co. Dublin	Northing:	744833.799	Excavator:	5T Tracked Excavator			
Client:		EP Lynam Properties / Carroll Estates	Elevation:	16.34	Logged By:	P. McGonagle			
Engineer:		Waterman Moylan	Dimensions (LxWxD) (m):	2.50 x 0.90 x 2.20	Status:	FINAL			
Level (mbgl)		Stratum Description	Legend	Level (mOD)		Samples / Field Tests			Water Strike
Scale:	Depth			Scale:	Depth:	Depth	Type	Result	
0.5		Firm grey slightly sandy slightly gravelly silty CLAY with medium cobble and low boulder content. Sand is fine to coarse. Gravel is fine to coarse, subangular to subrounded of limestone. Cobbles and boulders are angular to subangular of limestone (up to 250mm diameter).		16.0					
1.0				15.5		1.00	B	PM03	
1.5		Stiff black slightly sandy slightly gravelly silty CLAY with medium cobble and low boulder content. Sand is fine to coarse. Gravel is fine to coarse, subangular to subrounded of limestone. Cobbles and boulders are angular to subangular of limestone (up to 250mm diameter). Obstruction - boulders.		14.24					
2.0	2.10 2.20			14.14	2.20	B	PM04		
2.5		Pit terminated at 2.20m		14.0					
				13.5					
		Termination:	Pit Wall Stability:	Groundwater Rate:	Remarks:		Key:		
		Obstructions - possible boulders.	Pit walls stable.	Dry	-		B = Bulk disturbed D = Small disturbed CBR = Undisturbed CBR ES = Environmental		

Contract No: 5798A		Trial Pit Log				Trial Pit No: TP05			
Contract:		Broomfield - North Site	Easting:	722277.722	Date:	18/03/2021			
Location:		Back Road, Malahide, Co. Dublin	Northing:	744793.371	Excavator:	5T Tracked Excavator			
Client:		EP Lynam Properties / Carroll Estates	Elevation:	15.06	Logged By:	P. McGonagle			
Engineer:		Waterman Moylan	Dimensions (LxWxD) (m):	2.30 x 0.90 x 2.00	Status:	FINAL			
Level (mbgl)		Stratum Description	Legend	Level (mOD)		Samples / Field Tests			Water Strike
Scale:	Depth			Scale:	Depth:	Depth	Type	Result	
		TOPSOIL.		15.0					
0.20		Firm grey slightly sandy slightly gravelly silty CLAY with medium cobble and low boulder content. Sand is fine to coarse. Gravel is fine to coarse, subangular to subrounded of limestone. Cobbles and boulders are angular to subangular of limestone (up to 250mm diameter).		14.86					
0.5				14.5					
1.0				14.0	1.00	B	PM08		
1.5				13.5					
1.80		Stiff black slightly sandy slightly gravelly silty CLAY with medium cobble and low boulder content. Sand is fine to coarse. Gravel is fine to coarse, subangular to subrounded of limestone. Cobbles and boulders are angular to subangular of limestone (up to 250mm diameter).		13.26					
2.0	2.00	Obstruction - boulders.		13.06	2.00	B	PM09		
		Pit terminated at 2.00m		13.0					
2.5				12.5					
		Termination:	Pit Wall Stability:	Groundwater Rate:	Remarks:		Key:		
		Obstructions - possible boulders.	Pit walls stable.	Dry	-		B = Bulk disturbed D = Small disturbed CBR = Undisturbed CBR ES = Environmental		

Contract No: 5798A		Trial Pit Log				Trial Pit No: TP06			
Contract:		Broomfield - North Site	Easting:	722315.322	Date:	18/03/2021			
Location:		Back Road, Malahide, Co. Dublin	Northing:	744744.236	Excavator:	5T Tracked Excavator			
Client:		EP Lynam Properties / Carroll Estates	Elevation:	13.39	Logged By:	P. McGonagle			
Engineer:		Waterman Moylan	Dimensions (LxWxD) (m):	2.70 x 0.90 x 2.40	Status:	FINAL			
Level (mbgl)		Stratum Description	Legend	Level (mOD)		Samples / Field Tests			Water Strike
Scale:	Depth			Scale:	Depth:	Depth	Type	Result	
		TOPSOIL.							
0.30		Firm brown slightly sandy slightly gravelly silty CLAY with medium cobble content. Sand is fine to coarse. Gravel is fine to coarse, subrounded to rounded of limestone. Cobbles are subrounded to rounded of limestone.		13.09	13.0	0.50	B	PM05	
0.90		Stiff black slightly sandy slightly gravelly silty CLAY with medium cobble and low boulder content. Sand is fine to coarse. Gravel is fine to coarse, subangular to subrounded of limestone. Cobbles and boulders are angular to subangular of limestone (up to 250mm diameter).		12.49	12.5	1.00	B	PM06	
2.40		Obstruction - boulders.				2.00	B	PM07	
2.5		Pit terminated at 2.40m							
		Termination:	Pit Wall Stability:	Groundwater Rate:	Remarks:		Key:		
		Obstructions - possible boulders.	Pit walls stable.	Dry	-		B = Bulk disturbed D = Small disturbed CBR = Undisturbed CBR ES = Environmental		

TP01 Sidewall



TP01 Spoil



TP02 Sidewall



TP02 Spoil



TP03 Sidewall



TP03 Spoil



TP04 Sidewall



TP04 Spoil



TP05 Sidewall



TP05 Spoil



TP06 Sidewall



TP06 Spoil



Appendix 2

Soakaway Test Results

SOAKAWAY TEST



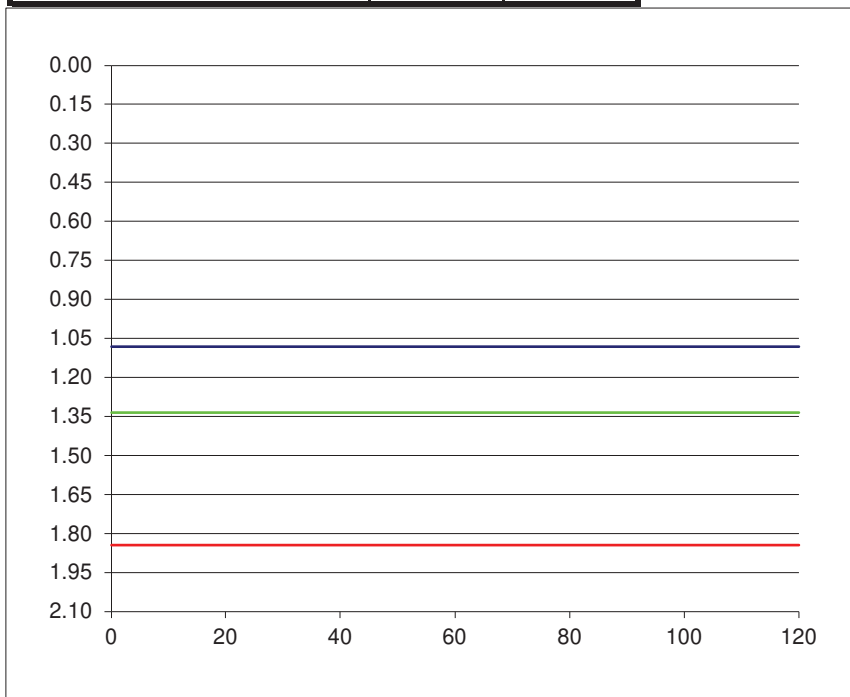
Project Reference:	5798A
Contract name:	Broomfield - North Site
Location:	Back Road, Malahide, Co. Dublin
Test No:	SA01
Date:	18/03/2021

Ground Conditions

From	To	
0.00	0.10	TOPSOIL.
0.10	1.60	Firm brown slightly sandy slightly gravelly silty CLAY with low cobble content.
1.60	2.10	Stiff grey slightly sandy slightly gravelly silty CLAY with low cobble content.

Elapsed Time (mins)	Fall of Water (m)
0	1.08
0.5	1.08
1	1.08
1.5	1.08
2	1.08
2.5	1.08
3	1.08
3.5	1.08
4	1.08
4.5	1.08
5	1.08
6	1.08
7	1.08
8	1.08
9	1.08
10	1.08
12	1.08
14	1.08
16	1.08
18	1.08
20	1.08
25	1.08
30	1.08
40	1.08
50	1.08
60	1.08
75	1.08
90	1.08
120	1.08

Pit Dimensions (m)	
Length (m)	2.80 m
Width (m)	0.90 m
Depth	2.10 m
Water	
Start Depth of Water	1.08 m
Depth of Water	1.02 m
75% Full	1.34 m
25% Full	1.85 m
75%-25%	0.51 m
Volume of water (75%-25%)	1.29 m ³
Area of Drainage	15.54 m ²
Area of Drainage (75%-25%)	6.29 m ²
Time	
75% Full	N/A min
25% Full	N/A min
Time 75% to 25%	N/A min
Time 75% to 25% (sec)	N/A sec



f = Fail or
m/min

Fail
m/s

SOAKAWAY TEST



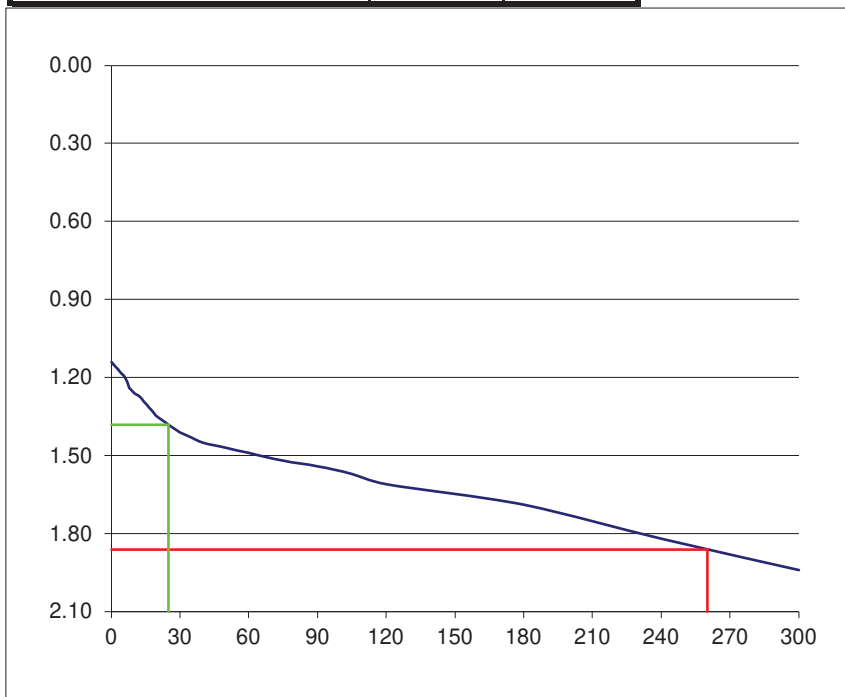
Project Reference:	5798A
Contract name:	Broomfield - North Site
Location:	Back Road, Malahide, Co. Dublin
Test No:	SA02
Date:	18/03/2021

Ground Conditions

From	To	
0.00	0.90	Firm brown slightly sandy slightly gravelly silty CLAY with low cobble content.
0.90	2.10	Stiff grey slightly sandy slightly gravelly silty CLAY with low cobble and boulder content.

Elapsed Time (mins)	Fall of Water (m)
0	1.14
0.5	1.15
1	1.15
1.5	1.16
2	1.16
2.5	1.17
3	1.17
3.5	1.18
4	1.18
4.5	1.19
5	1.19
6	1.20
7	1.22
8	1.24
9	1.25
10	1.26
12	1.27
14	1.29
16	1.31
18	1.33
20	1.35
25	1.38
30	1.41
35	1.43
40	1.45
50	1.47
60	1.49
75	1.52
90	1.54
105	1.57
120	1.61
180	1.69
240	1.82
300	1.94

Pit Dimensions (m)	
Length (m)	2.30 m
Width (m)	0.90 m
Depth	2.10 m
Water	
Start Depth of Water	1.14 m
Depth of Water	0.96 m
75% Full	1.38 m
25% Full	1.86 m
75%-25%	0.48 m
Volume of water (75%-25%)	0.99 m ³
Area of Drainage	13.44 m ²
Area of Drainage (75%-25%)	5.14 m ²
Time	
75% Full	25 min
25% Full	260 min
Time 75% to 25%	235 min
Time 75% to 25% (sec)	14100 sec



f = 0.00082 or
m/min

1.37E-05
m/s

SOAKAWAY TEST



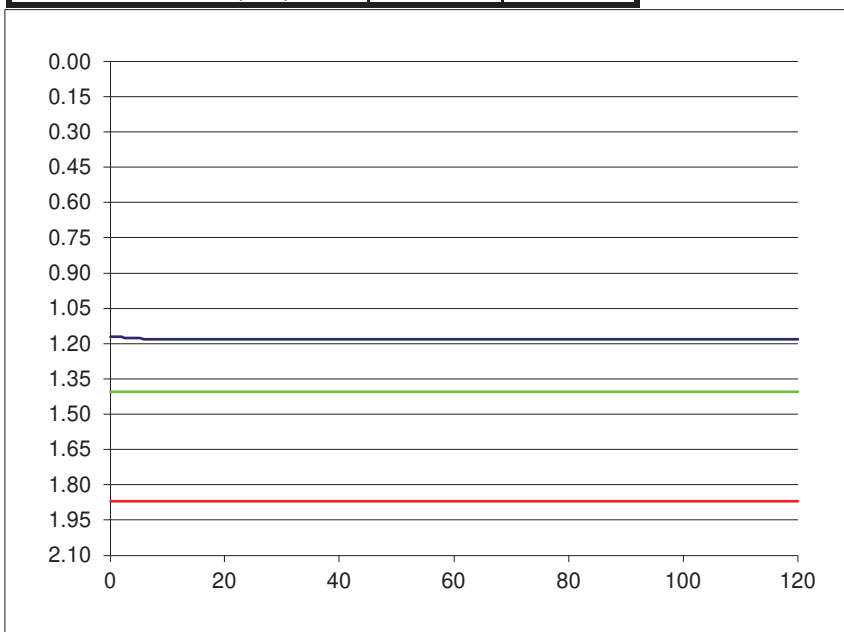
Project Reference:	5798A
Contract name:	Broomfield - North Site
Location:	Back Road, Malahide, Co. Dublin
Test No:	SA03
Date:	18/03/2021

Ground Conditions

From	To	
0.00	0.20	TOPSOIL.
0.20	1.70	Firm brown slightly sandy slightly gravelly silty CLAY with low cobble and boulder content.
1.70	2.10	Stiff black slightly sandy slightly gravelly silty CLAY with low cobble and boulder content.

Elapsed Time (mins)	Fall of Water (m)
0	1.17
0.5	1.17
1	1.17
1.5	1.17
2	1.17
2.5	1.18
3	1.18
3.5	1.18
4	1.18
4.5	1.18
5	1.18
6	1.18
7	1.18
8	1.18
9	1.18
10	1.18
12	1.18
14	1.18
16	1.18
18	1.18
20	1.18
25	1.18
30	1.18
40	1.18
50	1.18
60	1.18
75	1.18
90	1.18
120	1.18

Pit Dimensions (m)	
Length (m)	2.40 m
Width (m)	0.90 m
Depth	2.10 m
Water	
Start Depth of Water	1.17 m
Depth of Water	0.93 m
75% Full	1.40 m
25% Full	1.87 m
75%-25%	0.47 m
Volume of water (75%-25%)	1.00 m ³
Area of Drainage	13.86 m ²
Area of Drainage (75%-25%)	5.23 m ²
Time	
75% Full	N/A min
25% Full	N/A min
Time 75% to 25%	N/A min
Time 75% to 25% (sec)	N/A sec



f = Fail or
m/min

Fail
m/s

Appendix 3
Geotechnical Laboratory Test Results

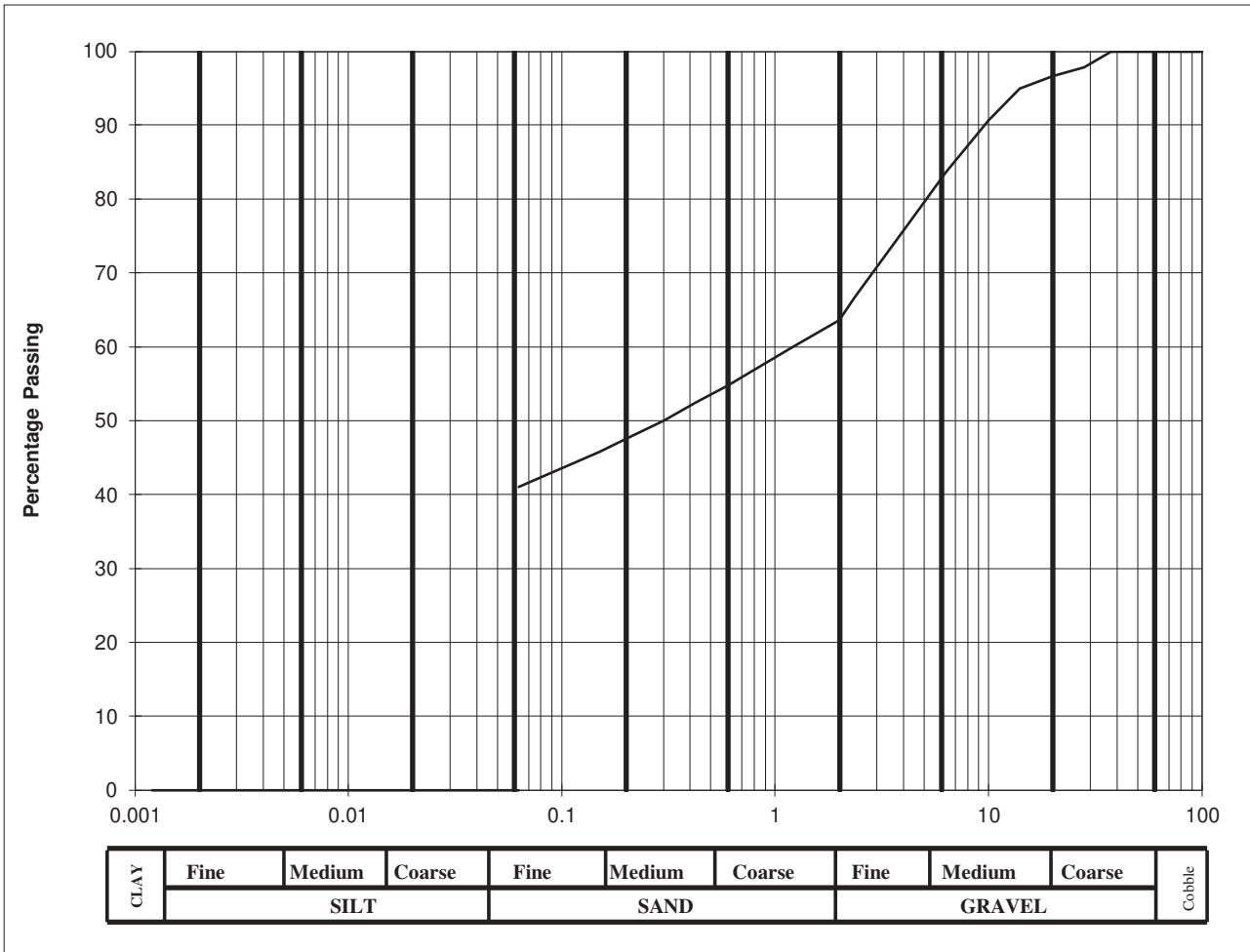
Classification Tests in accordance with BS1377: Part 4

Client	EP Lynam Properties / Carroll Estates
Site	Broomfield, Malahide - North Site
S.I. File No	5798A / 21
Test Lab	Site Investigations Ltd., Carhugar The Grange, 12th Lock Rd., Lucan Co. Dublin. Tel (01) 6108768 Email info@siteinvestigations.ie
Report Date	24th March 2021

Hole ID	Depth	Sample No	Lab Ref No.	Sample Type	Natural Moisture Content %	Liquid Limit %	Plastic Limit %	Plastic Index %	Min. Dry Density Mg/m ³	Particle Density Mg/m ³	% passing 425um	Comments	Remarks C=Clay; M=Silt Plasticity: L=Low; I=Intermediate; H=High; V=Very High; E=Extremely High
TP01	1.00	PM01	21/222	B	20.9	35	19	16			52.4		CL/CI
TP02	1.00	PM11	21/223	B	11.9	33	18	15			51.2		CL
TP03	1.00	PM14	21/224	B	12.6	34	19	15			54.3		CL
TP04	1.00	PM03	21/225	B	12.1	36	21	15			67.0		CI
TP05	1.00	PM08	21/226	B	12.2	34	20	14			52.7		CL
TP06	1.00	PM06	21/227	B	13.6	34	19	15			66.1		CL

BS Sieve size, mm	Percent passing	Hydrometer analysis	
		Diameter, mm	% passing
100	100	0.0630	
90	100	0.0200	
75	100	0.0060	
63	100	0.0020	
50	100		
37.5	100		
28	97.8		
20	96.6		
14	94.9		
10	90.6		
6.3	83.5		
5.0	79.6		
2.36	66.7		
2.00	63.6		
1.18	59.8		
0.600	54.7		
0.425	52.4		
0.300	50		
0.212	47.9		
0.150	45.8		
0.063	41		

Cobbles, %	0
Gravel, %	36
Sand, %	23
Clay / Silt, %	41



Client :	EP Lynam Properties / Carroll Estates
Project :	Broomfield, Malahide - North Site

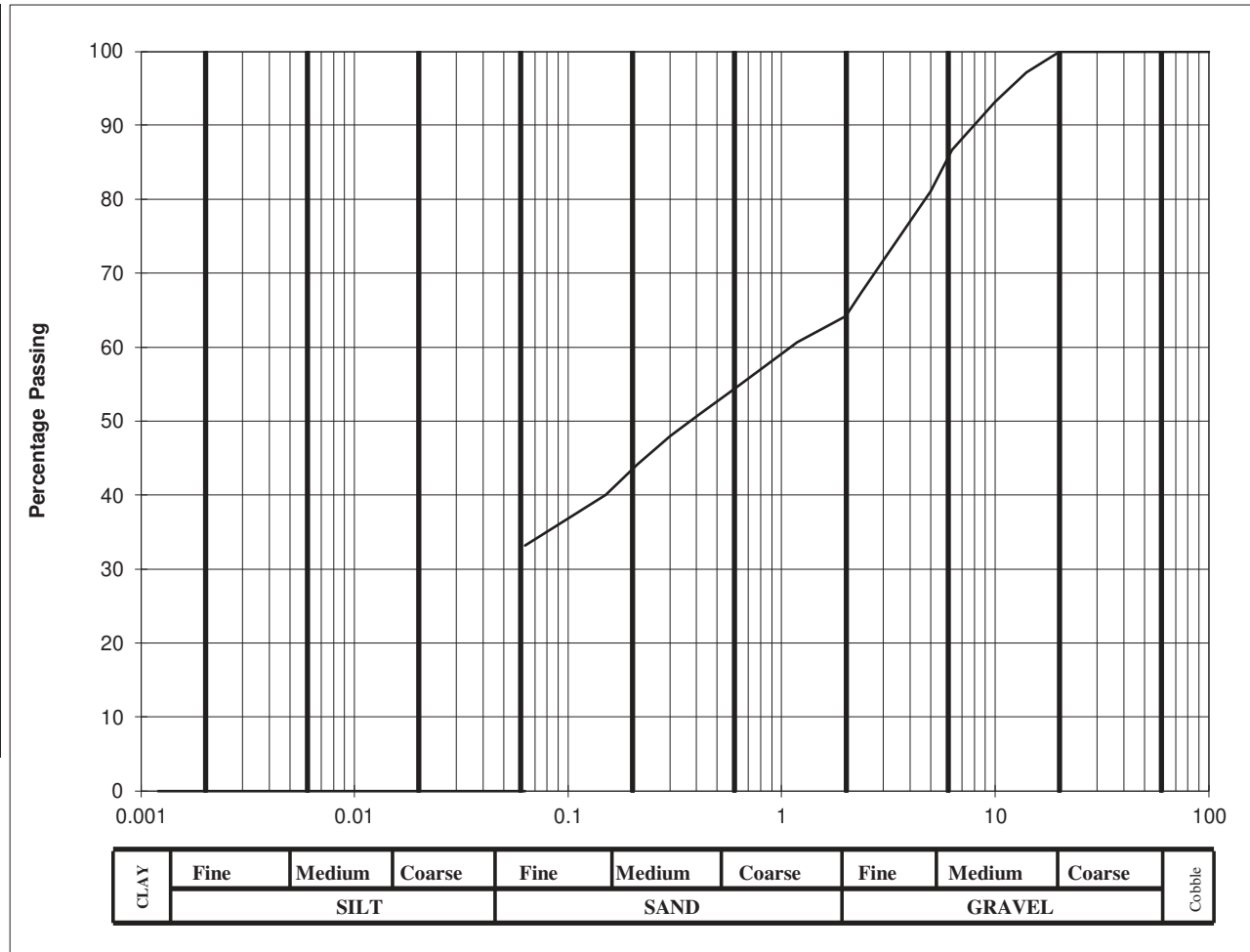
Lab. No :	21/222
Sample No :	PM01

Hole ID :	TP 01
Depth, m :	1.00

Material description :	slightly sandy gravelly silty CLAY
Remarks :	Soils with clay or silt content between 15% - 35% can be classified as clay or silt depending on the field Engineers assessment of in-situ behaviour. Where material is for re-use and therefore disturbed, only soils with clay or silt >35% are classified as clay or silt

BS Sieve size, mm	Percent passing	Hydrometer analysis	
		Diameter, mm	% passing
100	100	0.0630	
90	100	0.0200	
75	100	0.0060	
63	100	0.0020	
50	100		
37.5	100		
28	100		
20	100		
14	97.1		
10	93.2		
6.3	86.7		
5.0	81.1		
2.36	67.4		
2.00	64.2		
1.18	60.6		
0.600	54.3		
0.425	51.2		
0.300	48		
0.212	44.2		
0.150	40		
0.063	33		

Cobbles, %	0
Gravel, %	36
Sand, %	31
Clay / Silt, %	33



Client :	EP Lynam Properties / Carroll Estates
Project :	Broomfield, Malahide - North Site

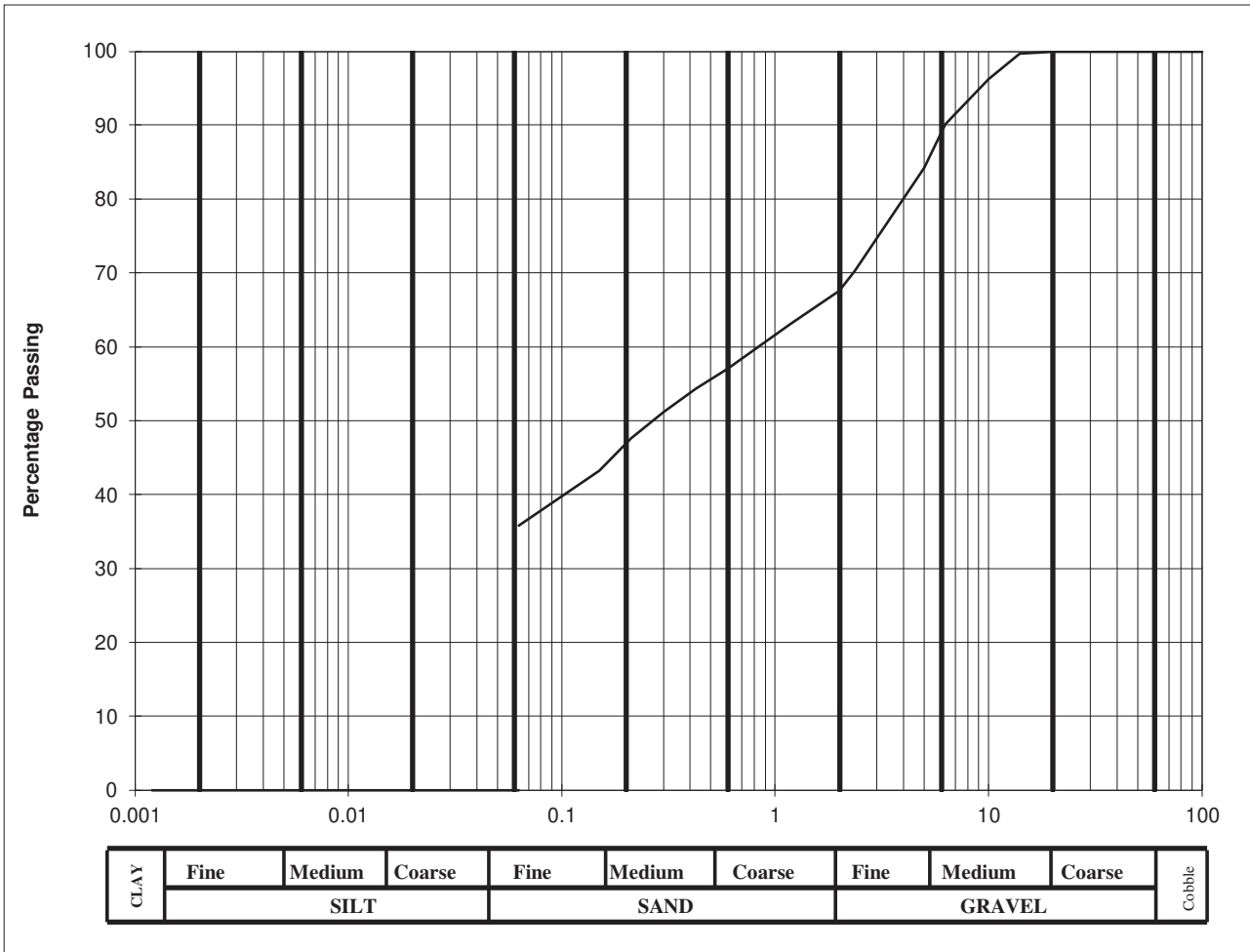
Lab. No :	21/223
Sample No :	PM11

Hole ID :	TP 02
Depth, m :	1.00

Material description :	slightly sandy gravelly silty CLAY
Remarks :	Soils with clay or silt content between 15% - 35% can be classified as clay or silt depending on the field Engineers assessment of in-situ behaviour. Where material is for re-use and therefore disturbed, only soils with clay or silt >35% are classified as clay or silt

BS Sieve size, mm	Percent passing	Hydrometer analysis	
		Diameter, mm	% passing
100	100	0.0630	
90	100	0.0200	
75	100	0.0060	
63	100	0.0020	
50	100		
37.5	100		
28	100		
20	100		
14	99.7		
10	96.2		
6.3	90.1		
5.0	84.2		
2.36	70.3		
2.00	67.6		
1.18	63.1		
0.600	57		
0.425	54.3		
0.300	51.2		
0.212	47.6		
0.150	43.2		
0.063	36		

Cobbles, %	0
Gravel, %	32
Sand, %	32
Clay / Silt, %	36



Client :	EP Lynam Properties / Carroll Estates
Project :	Broomfield, Malahide - North Site

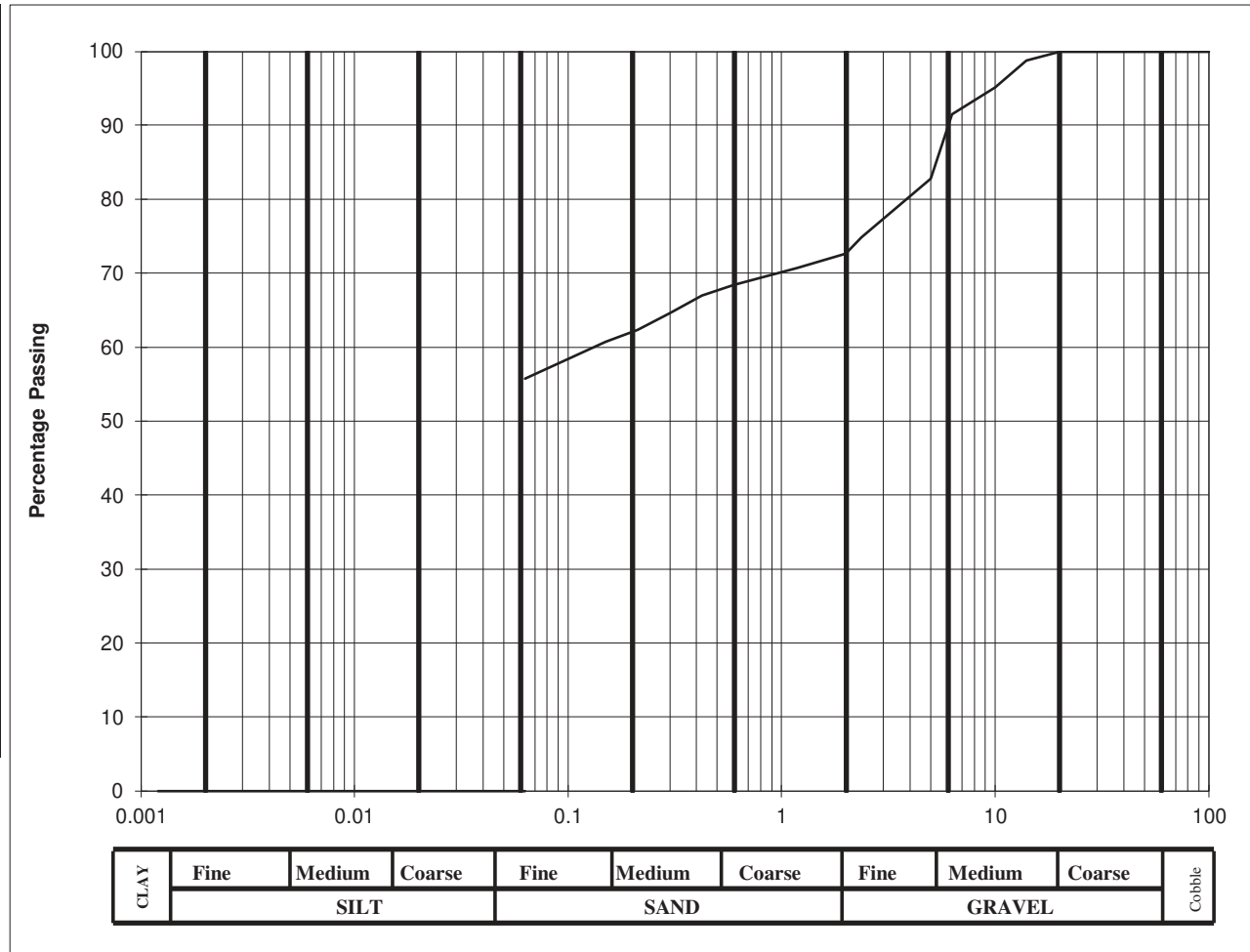
Lab. No :	21/224
Sample No :	PM14

Hole ID :	TP 03
Depth, m :	1.00

Material description :	slightly sandy slightly gravelly silty CLAY
Remarks :	Soils with clay or silt content between 15% - 35% can be classified as clay or silt depending on the field Engineers assessment of in-situ behaviour. Where material is for re-use and therefore disturbed, only soils with clay or silt >35% are classified as clay or silt

BS Sieve size, mm	Percent passing	Hydrometer analysis	
		Diameter, mm	% passing
100	100	0.0630	
90	100	0.0200	
75	100	0.0060	
63	100	0.0020	
50	100		
37.5	100		
28	100		
20	100		
14	98.7		
10	95.1		
6.3	91.5		
5.0	82.8		
2.36	74.8		
2.00	72.6		
1.18	70.7		
0.600	68.4		
0.425	67		
0.300	64.6		
0.212	62.3		
0.150	60.7		
0.063	56		

Cobbles, %	0
Gravel, %	27
Sand, %	17
Clay / Silt, %	56



Client :	EP Lynam Properties / Carroll Estates
Project :	Broomfield, Malahide - North Site

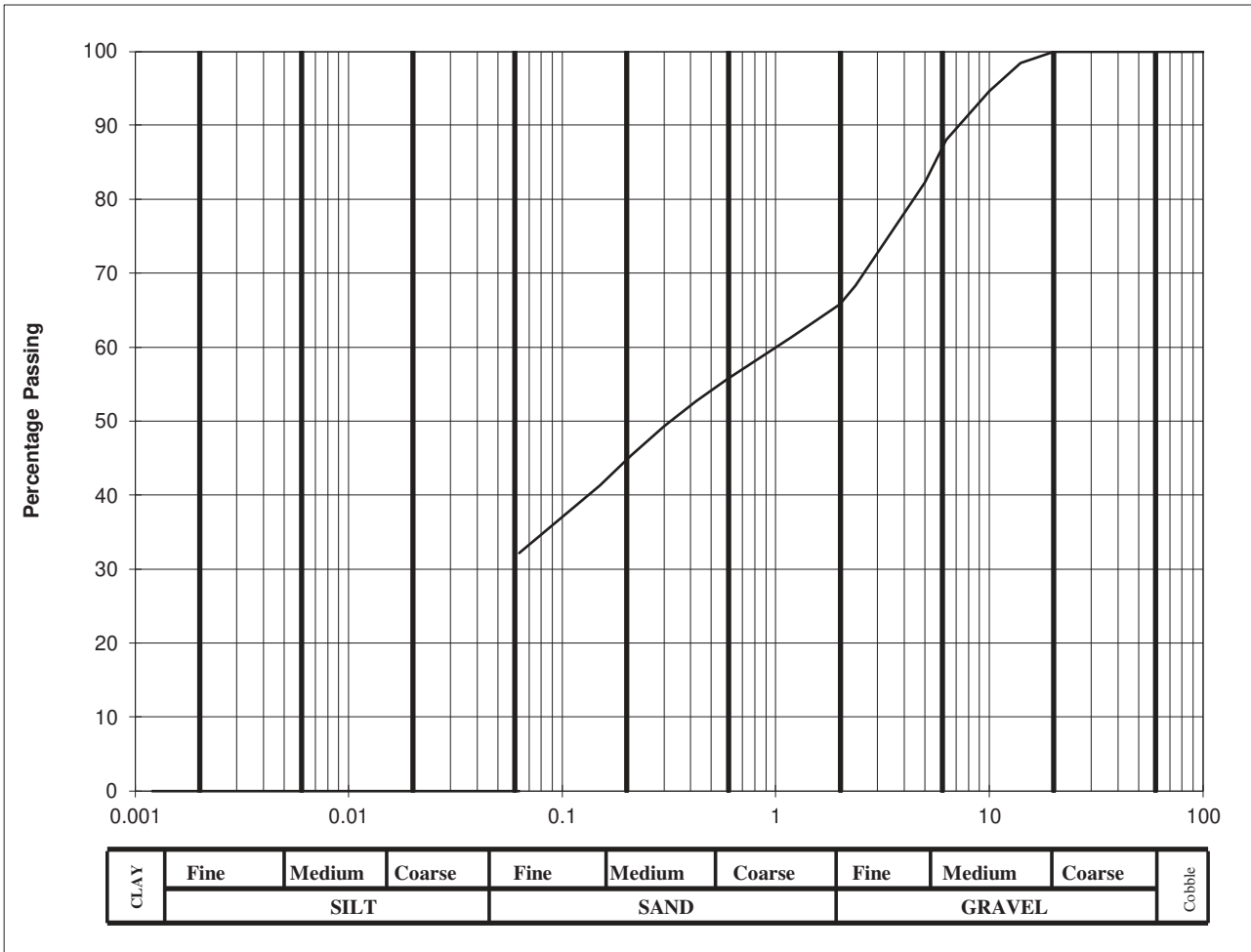
Lab. No :	21/225
Sample No :	PM03

Hole ID :	TP 04
Depth, m :	1.00

Material description :	slightly sandy slightly gravelly silty CLAY
Remarks :	Soils with clay or silt content between 15% - 35% can be classified as clay or silt depending on the field Engineers assessment of in-situ behaviour. Where material is for re-use and therefore disturbed, only soils with clay or silt >35% are classified as clay or silt

BS Sieve size, mm	Percent passing	Hydrometer analysis	
		Diameter, mm	% passing
100	100	0.0630	
90	100	0.0200	
75	100	0.0060	
63	100	0.0020	
50	100		
37.5	100		
28	100		
20	100		
14	98.4		
10	94.6		
6.3	88		
5.0	82.3		
2.36	68.3		
2.00	65.8		
1.18	61.3		
0.600	55.7		
0.425	52.7		
0.300	49.3		
0.212	45.4		
0.150	41.3		
0.063	32		

Cobbles, %	0
Gravel, %	34
Sand, %	34
Clay / Silt, %	32



Client :	EP Lynam Properties / Carroll Estates
Project :	Broomfield, Malahide - North Site

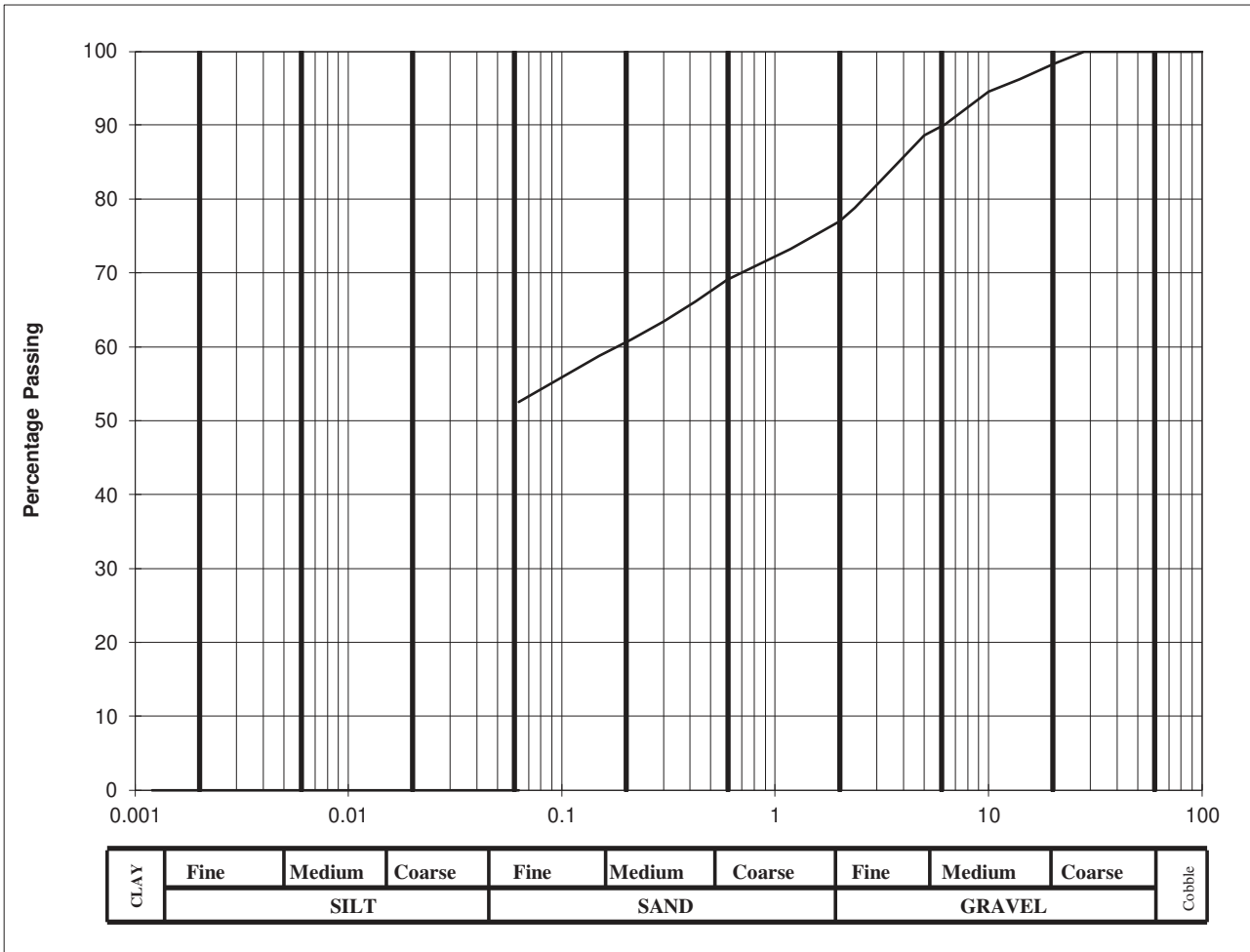
Lab. No :	21/226
Sample No :	PM08

Hole ID :	TP 05
Depth, m :	1.00

Material description :	slightly sandy slightly gravelly silty CLAY
Remarks :	Soils with clay or silt content between 15% - 35% can be classified as clay or silt depending on the field Engineers assessment of in-situ behaviour. Where material is for re-use and therefore disturbed, only soils with clay or silt >35% are classified as clay or silt

BS Sieve size, mm	Percent passing	Hydrometer analysis	
		Diameter, mm	% passing
100	100	0.0630	
90	100	0.0200	
75	100	0.0060	
63	100	0.0020	
50	100		
37.5	100		
28	100		
20	98.2		
14	96.2		
10	94.5		
6.3	90.1		
5.0	88.6		
2.36	78.8		
2.00	76.9		
1.18	73.2		
0.600	69.1		
0.425	66.1		
0.300	63.4		
0.212	61		
0.150	58.8		
0.063	53		

Cobbles, %	0
Gravel, %	23
Sand, %	24
Clay / Silt, %	53



Client :	EP Lynam Properties / Carroll Estates
Project :	Broomfield, Malahide - North Site

Lab. No :	21/227
Sample No :	PM06


Hole ID :	TP 06
Depth, m :	1.00

Material description :	slightly sandy slightly gravelly silty CLAY
Remarks :	Soils with clay or silt content between 15% - 35% can be classified as clay or silt depending on the field Engineers assessment of in-situ behaviour. Where material is for re-use and therefore disturbed, only soils with clay or silt >35% are classified as clay or silt

Appendix 4
Survey Data

Survey Data

Location	Irish Transverse Mercator		Elevation	Irish National Grid	
	Easting	Northing		Easting	Northing
Trial Pits					
TP01	722388.040	745003.074	17.33	322463.709	244979.195
TP02	722272.729	744716.671	12.34	322348.376	244692.730
TP03	722386.766	744709.925	13.42	322462.438	244685.983
TP04	722298.495	744833.799	16.34	322374.146	244809.883
TP05	722277.722	744793.371	15.06	322353.369	244769.446
TP06	722315.322	744744.236	13.39	322390.978	244720.301



bing

Microsoft product names may be printed with permission from Microsoft Corporation

	Contract No:	5798A	Client:	EP Lynam Properties / Carroll Estates	Legend Key Locations By Type - TP
	Contract:	Broomfield - North Site	Engineer:	Waterman Moylan	
	Location:	Back Road, Malahide, Co. Dublin	Scale:	1:2000	
	Title:	Site Plan	Drawn By:	SL	



GROUND INVESTIGATIONS IRELAND
Geotechnical & Environmental

Catherinestown House,
Hazelhatch Road,
Newcastle,
Co. Dublin.
D22 YD52

Tel: 01 601 5175 / 5176
Email: info@gii.ie
Web: www.gii.ie

Ground Investigations Ireland

Back Road Malahide

Cladwell Estates

Waste Classification Report

April 2020





GROUND INVESTIGATIONS IRELAND
Geotechnical & Environmental

Catherinestown House,
Hazelhatch Road,
Newcastle,
Co. Dublin.
D22 YD52

Tel: 01 601 5175 / 5176
Email: info@gii.ie
Web: www.gii.ie

DOCUMENT CONTROL SHEET

Project Title	Back Road Malahide
Client	Cladwell Estates
Project No	9527-03-20
Document Title	Waste Classification Report

Rev.	Status	Author(s)	Reviewed By	Approved By	Office of Origin	Issue Date
A	Final	P Moloney	B Sexton	B Sexton	Dublin	09 April 2020

Ground Investigations Ireland Ltd. present the results of the fieldworks and laboratory testing in accordance with the specification and related documents provided by or on behalf of the client. The possibility of variation in the ground and/or groundwater conditions between or below exploratory locations or due to the investigation techniques employed must be taken into account when this report and the appendices inform designs or decisions where such variation may be considered relevant. Ground and/or groundwater conditions may vary due to seasonal, man-made or other activities not apparent during the fieldworks and no responsibility can be taken for such variation. The data presented and the recommendations included in this report and associated appendices are intended for the use of the client and the client's geotechnical representative only and any duty of care to others is excluded unless approved in writing.



Catherinestown House,
Hazelhatch Road,
Newcastle,
Co. Dublin.
D22 YD52

Tel: 01 601 5175 / 5176
Email: info@gii.ie
Web: www.gii.ie

GROUND INVESTIGATIONS IRELAND

Geotechnical & Environmental

CONTENTS

1.0	Preamble.....	1
2.0	Purpose & Scope.....	1
3.0	Limitations.....	1
4.0	Site Location and Layout.....	2
5.0	Site History.....	2
6.0	Subsurface Exploration	3
6.1.	General	3
6.2.	Trial Pits.....	3
6.3.	Slit Trenches	3
6.4.	Surveying	3
7.0	Ground Conditions.....	4
7.1.	General	4
8.0	Surface Water Assessment	4
8.1.	Field Observations	5
8.2.	Laboratory Analysis	5
8.3.	Laboratory Results.....	5
9.0	Subsoil Laboratory Analysis	8
9.1.	Analysis Suite	8
9.2.	Asbestos.....	8
10.0	Waste Classification.....	9
11.0	Suitable for Use Assessment.....	12
12.0	Conclusions & Recommendations	14
12.1.	Conclusions	14
12.1.1.	Waste Type	14
12.1.2.	Waste Classification	14
12.1.3.	Waste Categories	14
12.1.4.	Asbestos	14
12.2.	S4UL Assessment	14





Catherinestown House,
Hazelhatch Road,
Newcastle,
Co. Dublin.
D22 YD52

Tel: 01 601 5175 / 5176
Email: info@gii.ie
Web: www.gii.ie

GROUND INVESTIGATIONS IRELAND
Geotechnical & Environmental

12.2.1. Surface Water	14
12.3. Recommendations	15
12.4. S4UL Assessment	15
12.5. Trace Asbestos	15
12.5.1. Waste Transfer	15
12.6. Ground Gases	16
13.0 References	17

LIST OF TABLES

Table 1 Field Measurements	5
Table 2 Surface Water Metals and Inorganics.....	6
Table 3 Surface Water PAHs	6
Table 4 Surface Water Hydrocarbons	7
Table 5 LoW Codes	10
Table 6 Waste Category for Disposal/Recovery.....	11
Table 7 Individual Sample Waste Category	12

APPENDICES

Appendix 1	Figures
Appendix 2	Trial Pit Records
Appendix 3	Laboratory Testing
Appendix 4	HazWasteOnLine™ Report
Appendix 5	WAC Data Summary
Appendix 6	Suitable 4 Use Data
Appendix 7	Potential Material Outlets

1.0 Preamble

Ground Investigations Ireland (GII) was appointed by Cladwell Estates to carry out a Waste Classification assessment for a proposed residential development in Malahide, Co. Dublin. All site investigation works were carried out under the supervision of a GII Geo-Environmental Engineer. The site investigation works were completed in March 2020.

2.0 Purpose & Scope

The site in question has been the subject of backfilling with waste material of unknown origin and composition. The extent of the waste deposition and waste type is not known. It is understood that as part of the proposed development there may be an excavation to accommodate services, foundations for structures as well as roadways and pavements and as such the material which may be excavated and removed from site needs to be assessed in terms of waste disposal outlets. The waste material which may be retained on site following development requires assessment in terms of human health exposure.

The purpose of the waste classification exercise was as follows.

- Classification, in terms of waste management and final disposal outlets, of material that may require disposal following excavation during the construction phase;
- Assess impact of waste body on local surface water; and
- Suitability for any material left on site for the proposed use following development.

The scope of the work undertaken to facilitate the waste classification exercise included the following:

- Excavation of fourteen (14 No.) trial pits;
- Excavation of three (3 No.) slit trenches;
- Collection of surface water samples for chemical analysis;
- Collection of waste/subsoil samples for chemical analysis;
- Environmental laboratory testing;
- Waste classification; and
- Assessment of subsoil quality against human health Generic Assessment Criteria (GAC).

3.0 Limitations

GII has prepared this report for the sole use of Cladwell Estates. No other warranty, express or implied, is made as to the professional advice included in this report or other services provided by GII.

The conclusions and recommendations contained in this report are based upon information provided by others and the assumption that all relevant information has been provided by those bodies from whom it

has been requested. Information obtained from third parties has not been independently verified by GII, unless otherwise stated in this report.

This report has been prepared in line with best industry standards and within the project's budgetary and time constraints. The methodology adopted and the sources of information used by GII in providing its services are outlined in this report.

The work described was undertaken in March 2020, this report is based on the conditions encountered and the information available during that period. The scope of this Report and the services are accordingly factually limited by these circumstances.

GII disclaim any undertaking or obligation to advise any person of any change in any matter affecting the Report, which may come or be brought to GII's attention after the date of the Report.

The conclusions presented in this report represent GII's best professional judgement based on review of site conditions observed during any site visit and the relevant information available at the time of writing. The opinions and conclusions presented are valid only to the extent that the information provided was accurate and complete.

The investigation was focused on a broad assessment of the subsoil quality across the site. The assessment did not extend to the identification of asbestos containing materials associated with any on-site structures, ground gases or groundwater.

The waste classification exercise is reflective of and applicable to the ground conditions on site at the time of the site investigation and sampling. Alterations to the ground conditions or any further excavations carried out on site following the investigation are not reflected in this report.

4.0 Site Location and Layout

The site is located off Back Road, Malahide, County Dublin (Figure 1 Appendix 1). At the time of the assessment the site was comprised of an area of rough overgrown ground in the southern section and the former Malahide Rugby club playing pitch in the northern section. The site was bounded to the north by former Rugby Clubhouse. The site was bounded to the east by the Malahide Dublin railway line. The site was bounded to the south by a field drain with agricultural lands beyond. The site was bounded to the south west by agricultural lands and the north west by open rough ground which had formerly been occupied by a house.

There was an area on the western site boundary where Japanese Knotweed was present and an exclusion zone fenced off. The southern section of the site was more raised than the lands to the south and west.

5.0 Site History

GII reviewed the aerial photographs and historical maps maintained by the Ordnance Survey of Ireland (OSI) and the google imagery records. These included the 6-inch maps that were produced between 1829 and 1842, the 25-inch maps that were produced between 1888 and 1913 and the 6-inch Cassini Maps that were produced between the 1830's and 1930's. The site is undeveloped on all historical maps reviewed.

The southern section of the site appears to have been backfilled or in the process of backfilling on the 1995 OSI aerial image. The backfilling of the site appears to have ceased by the time of the 2000 and 2005 OSI aerial images.

6.0 Subsurface Exploration

6.1. General

During the ground investigation a programme of intrusive investigation specified by the Consulting Engineer was undertaken to determine the sub surface conditions at the proposed site. Regular sampling and in-situ testing was undertaken in the exploratory holes to facilitate the geotechnical descriptions and to enable laboratory testing to be carried out on the soil samples recovered during excavation and drilling.

The procedures used in this site investigation are in accordance with Eurocode 7 Part 2: Ground Investigation and testing (ISEN 1997 – 2:2007) and B.S. 5930:2015.

6.2. Trial Pits

The trial pits were excavated using a 12T tracked excavator at the locations shown in Figure 8. The locations were checked using a CAT scan to minimise the potential for encountering services during the excavation. The trial pits were sampled, logged and photographed by a Geotechnical Engineer/Engineering Geologist prior to backfilling with arisings. Notes were made of any services, inclusions, pit stability, groundwater encountered and the characteristics of the strata encountered and are presented on the trial pit logs which are provided in Appendix 2 of this Report.

The trial pits TP-01 to TP-09 were excavated within the southern section of the site where the waste material was expected to be encountered. The trial pits TP-10 to TP-14 were located within the northern section of the site (rugby pitch) where the waste material was not expected to be encountered.

6.3. Slit Trenches

The slit trenches were excavated using a 12T tracked excavator at the locations shown in Figure 8. The locations were checked using a CAT scan to minimise the potential for encountering services during the excavation. The slit trenches were sampled, logged and photographed by a Geotechnical Engineer/Engineering Geologist prior to backfilling with arisings. The slit trenches were excavated in order to identify the northern lateral extent of the waste materials encountered on site. The interphase between the waste materials and natural deposits in each slit trench are identified on Figure 8.

6.4. Surveying

The exploratory hole locations have been recorded using a Trimble R10 GNSS System which records the coordinates and elevation of the locations to ITM or Irish National Grid as required by the project specification. The coordinates are provided on the exploratory hole logs in the appendices of this Report.

7.0 Ground Conditions

7.1. General

The ground conditions encountered during the investigation are summarised below with reference to insitu and laboratory test results. The full details of the strata encountered during the ground investigation are provided in the exploratory hole logs included in the appendices of this report.

The sequence of strata encountered were consistent across the site and are generally comprised;

- Topsoil
- Made Ground
- Cohesive Deposits

TOPSOIL: Topsoil was encountered in all the exploratory holes outside the backfilled area and at four of the locations within the backfilled area was present to a maximum depth of 0.3m BGL.

MADE GROUND: Made Ground deposits were encountered beneath the Topsoil or from the surface in the backfilled area of the site. The made ground was comprised of *brown silty sandy clayey fine to coarse subangular to subrounded GRAVEL with occasional subangular to subrounded cobbles and boulders and occasional fragments of plastic timber red and yellow brick slate foam concrete metal cloth wavin pipe and ceramics*. **There was no evidence of potentially hazardous waste such as hydrocarbon based materials, asbestos containing waste or clinical waste encountered during the trial pitting. There was no evidence of organic or household waste noted.**

Made ground deposits were not encountered beneath the former rugby pitch area.

The made ground deposits ranged in thickness from 0.7m in TP-09 to 2.1m in TP-06. The thickest sequence was in the central section of the backfilled area. Based on the survey completed following the excavation of the trial pits the footprint of the backfilled area is 11,520m², the average thickness of the waste material is 1.5m giving an estimated volume of waste material of 17,280m³.

COHESIVE DEPOSITS: Cohesive deposits were encountered beneath the Made Ground or Topsoil and were described typically as *brown silty slightly sandy very gravelly CLAY with occasional subangular to subrounded cobbles and boulders*. The secondary sand and gravel constituents varied across the site and with depth, with granular lenses occasionally present in the glacial till matrix. These deposits had some, occasional or frequent cobble and boulder content where noted on the exploratory hole logs.

8.0 Surface Water Assessment

A surface water sample was collected from the drainage ditch located immediately to the south and downgradient of the site (Figure 8). The sample was collected on the 13th March 2020 by a GII Geo-Environmental Scientist.

8.1. Field Observations

There was no evidence of contamination noted during the collection of the surface water sample i.e. hydrocarbon odour or iridescence etc.

Table 1 Field Measurements

Sample ID	Date	pH (pH Units)	Electrical Conductivity (mS/cm)	ORP (mV)	Temperature (Celsius)
SW-01	13/03/2020	7.37	0.87	131	6.5
SW-02	13/03/2020	7.73	1.03	122	6.3

8.2. Laboratory Analysis

The laboratory analysis undertaken on the surface water sample included for dissolved arsenic, boron, cadmium, copper, chromium, cyanide, lead, mercury, nickel, manganese and zinc, aliphatic and aromatic petroleum hydrocarbons, polycyclic aromatic hydrocarbons (PAH), methyl tert butyl ether (MTBE), benzene toluene ethylbenzene and toluene (BTEX), total phenols, pH, electrical conductivity, nitrate, nitrite, chloride, sulphate, ammonia, BOD, COD, total suspended solids and potassium. The parameter range was based on the site history and the need to establish a comprehensive environmental baseline for the surface water quality for the site.

The laboratory testing was completed by Element Materials Technology in the UK; EMT is a UKAS accredited laboratory. The full laboratory reports are included in Appendix 3. The analytical methodologies are all ISO/CEN approved or equivalent.

8.3. Laboratory Results

The full laboratory test report is presented in Appendix 3 and the results are summarised in Tables 2 to 4. The tables include Environmental Quality Standards (EQS) specified in the Surface Water Environmental Objectives (Surface Water) Regulations 2009 (SI 272 of 2009).

The level of ammonia detected in both surface water samples is above the EQS.

The level of chromium increased between SW-01 and SW-02. The downstream level exceeded the AA-EQS but was within the MAC-EQS.

PAHs, petroleum hydrocarbons and the BTEX compounds were not detected in the surface water samples.

The results do not show any significant impact from the waste body on the surface water.

Table 2 Surface Water Metals and Inorganics

Parameter	SW-01	SW-02	LOD	Unit	AA-EQS ¹	MAC_EQS ²
Dissolved Arsenic	4.0	3.6	<2.5	µg/l	25	20
Dissolved Boron	45	70	<12	µg/l	ne	ne
Dissolved Cadmium	<0.5	<0.5	<0.5	µg/l	0.08	0.45
Total Dissolved Chromium	<1.5	7.2	<1.5	µg/l	4.7	32
Dissolved Copper	<7	<7	<7	µg/l	5/30 ³	ne
Dissolved Lead	<5	<5	<5	µg/l	7.2	ne
Dissolved Manganese	103	63	<2	µg/l	ne	ne
Dissolved Mercury	<1	<1	<1	µg/l	0.05	0.07
Dissolved Nickel	<2	<2	<2	µg/l	20	ne
Dissolved Potassium	20	44	<0.1	mg/l	ne	ne
Dissolved Zinc	0.6	1.4	<3	µg/l	8/50/100 ⁴	ne
Hexavalent Chromium	<0.006	<0.006	<0.006	mg/l	3.7	ne
Sulphate	106.5	106.7	<0.5	mg/l	ne	ne
Chloride	37.1	37.4	<0.3	mg/l	ne	ne
Nitrate as NO ₃	0.99	1.05	<0.2	mg/l	ne	ne
Nitrite	0.032	0.031	<0.02	mg/l	ne	ne
Total Cyanide	<0.01	<0.01	<0.01	mg/l	10	ne
Ammoniacal Nitrogen as NH ₃	0.06	0.10	<0.03	mg/l	≤0.04 ⁵	≤0.09 ⁶
BOD (Settled)	<1	<1	<1	mg/l	ne	ne
COD (Settled)	18	20	<7	mg/l	ne	ne
Total Suspended Solids	<10	<10	<10	mg/l	ne	ne
Electrical Conductivity @25C	933	922	<2	µS/cm	ne	ne
pH	7.99	7.98	<0.01	pH units	6.0-9.0	ne

Table 3 Surface Water PAHs

Parameter	SW-01	SW-02	LOD	Unit	AA-EQS	MAC_EQ
PAH						
Naphthalene	<0.1	<0.1	<0.013	µg/l	2.4	ne
Acenaphthylene	<0.013	<0.013	<0.013	µg/l	ne	ne
Acenaphthene	<0.013	<0.013	<0.014	µg/l	ne	ne

¹ Annual Average.

² Maximum Allowable Concentration.

³ For Copper, the value 5 applies where the water hardness measured in mg/l CaCO₃ is less than or equal to 100; the value 30 applies where the water hardness exceeds 100 mg/l CaCO₃.

⁴ For Zinc, the standard shall be 8 µg/l for water hardness with annual average values less than or equal to 10 mg/l CaCO₃, 50 µg/l for water hardness greater than 10 mg/l CaCO₃ and less than or equal to 100 mg/l CaCO₃ and 100 µg/l elsewhere.

⁵ High status ≤0.040 (mean), Good status ≤0.065 (mean).

⁶ High status ≤0.090 (95%ile), Good status or ≤0.140 (95%ile).

Parameter	SW-01	SW-02	LOD	Unit	AA-EQS	MAC_EQ
Fluorene	<0.014	<0.014	<0.011	µg/l	ne	ne
Phenanthrene	<0.011	<0.011	<0.013	µg/l	ne	ne
Anthracene	<0.013	<0.013	<0.012	µg/l	0.1	0.4
Fluoranthene	<0.012	<0.012	<0.013	µg/l	0.1	1
Pyrene	<0.013	<0.013	<0.015	µg/l	ne	ne
Benzo(a)anthracene	<0.015	<0.015	<0.011	µg/l	ne	ne
Chrysene	<0.011	<0.011	<0.018	µg/l	ne	ne
Benzo(bk)fluoranthene	<0.018	<0.018	<0.016	µg/l	0.03	ne
Benzo(a)pyrene	<0.016	<0.016	<0.011	µg/l	0.05	0.1
Indeno(123cd)pyrene	<0.011	<0.011	<0.01	µg/l	0.002	ne
Dibenzo(ah)anthracene	<0.01	<0.01	<0.011	µg/l	ne	ne
Benzo(ghi)perylene	<0.011	<0.011	<0.195	µg/l	0.002	ne
PAH 16 Total	<0.195	<0.195	<0.01	µg/l	ne	ne
Benzo(b)fluoranthene	<0.01	<0.01	<0.01	µg/l	ne	ne
Benzo(k)fluoranthene	<0.01	<0.01	<0.1	µg/l	ne	ne

Table 4 Surface Water Hydrocarbons

Parameter	SW-01	SW-02	LOD	Unit	EPA IGV	GTV
TPH CWG						
Aliphatics						
>C5-C6	<10	<10	<10	µg/l	ne	ne
>C6-C8	<10	<10	<10	µg/l	ne	ne
>C8-C10	<10	<10	<10	µg/l	ne	ne
>C10-C12	<5	<5	<5	µg/l	ne	ne
>C12-C16	<10	<10	<10	µg/l	ne	ne
>C16-C21	<10	<10	<10	µg/l	ne	ne
>C21-C35	<10	<10	<10	µg/l	ne	ne
Total aliphatics C5-35	<10	<10	<10	µg/l	ne	ne
Aromatics						
>C5-EC7	<10	<10	<10	µg/l	ne	ne
>EC7-EC8	<10	<10	<10	µg/l	ne	ne
>EC8-EC10	<10	<10	<10	µg/l	ne	ne
>EC10-EC12	<5	<5	<10	µg/l	ne	ne
>EC12-EC16	<10	<10	<10	µg/l	ne	ne
>EC16-EC21	<10	<10	<10	µg/l	ne	ne
>EC21-EC35	<10	<10	<10	µg/l	ne	ne
Total aromatics C5-35	<10	<10	<10	µg/l	ne	ne
Total aliphatics and aromatics(C5-35)	<10	<10	<10	µg/l	ne	ne

Parameter	SW-01	SW-02	LOD	Unit	EPA IGV	GTV
Total Phenols HPLC	<10	<10	<0.01	µg/l	8	46
MTBE	<0.1	<0.1	<5	µg/l	ne	ne
Benzene	<0.5	<0.5	<5	µg/l	10	50
Toluene	<5	<5	<5	µg/l	10	ne
Ethylbenzene	<1	<1	<5	µg/l	ne	ne
m/p-Xylene	<2	<2	<5	µg/l	10	ne
o-Xylene	<1	<1	<5	µg/l	10	ne

9.0 Subsoil Laboratory Analysis

9.1. Analysis Suite

In order to assess materials, which may be excavated and removed from site, in terms of waste classification, a selection of samples collected were analysed for a suite of parameters which allows for the assessment of the soils in terms of total pollutant content for classification of materials as *hazardous* or *non-hazardous* (RILTA Suite). The suite also allows for the assessment of the soils in terms of suitability for placement at various categories of landfill. The parameter list for the RILTA suite includes analysis of the solid samples for arsenic, barium, cadmium, chromium, copper, cyanide, lead, nickel, mercury, zinc, speciated aliphatic and aromatic petroleum hydrocarbons, pH, sulphate, sulphide, moisture content, soil organic matter and an asbestos screen.

The total pollutant content analysis also provides analytical data which can be used to assess the quality of the subsoils underlying the site and allow an assessment of their suitability for a range of proposed uses against generic assessment criteria.

The RILTA suite also includes those parameters specified in the EU Council Decision establishing criteria for the acceptance of waste at Landfills (Council Decision 2003/33/EC), which for the solid samples are pH, total organic carbon (TOC), speciated aliphatic and aromatic petroleum hydrocarbons, BTEX, phenol, polychlorinated biphenyls (PCB) and PAH.

In line with the requirement of Council Decision 2003/33/EC a leachate was generated from the solid samples which was in turn analysed for antimony, arsenic, barium, cadmium, chromium, copper, lead, mercury, molybdenum, nickel, selenium, zinc, chloride, fluoride, soluble sulphate, sulphide, phenols, dissolved organic carbon (DOC) and total dissolved solids (TDS). The suite was selected due to the unknown origin of the material underlying the site and no evidence of specific contaminants of concern highlighted in the site history. The laboratory testing was completed by Element Materials Technology (EMT) in the UK; EMT is a UKAS accredited laboratory. The full laboratory reports are included in Appendix 3.

9.2. Asbestos

Asbestos fibres were detected in the samples of waste material encountered in TP-01, 02, 03 and 06. The asbestos type encountered in all instances was Chrysotile, the levels detected were below the laboratory

detection limit of <0.001%. The laboratory did **not** identify asbestos containing materials (ACMs) in the sample. The level detected in all cases was below the hazardous level of 0.1%⁷.

10.0 Waste Classification

GII understands that any materials which may be excavated from site would meet the definition of waste under the Waste Framework Directive. This may not be the case at the time of excavation when all or some of the materials may have been declared a by-product in line with Article 27 of the European Communities (Waste Directive) Regulations 2011⁸.

Excess soil and stone resulting from excavation works (the primary purpose of which is not the production of soil and stone) may be declared a by-product if all four by-product conditions are met.⁹

- a) further use of the soil and stone is certain;
- b) the soil and stone can be used directly without any further processing other than normal industrial practice;
- c) the soil and stone is produced as an integral part of a production process; and
- d) further use is lawful in that the soil and stone fulfils all relevant requirements for the specific use and will not lead to overall adverse environmental or human health impacts.

Due to the varying levels of anthropogenic materials encountered in the made ground there are potentially two sets of List of Waste (LoW)¹⁰ codes with “mirror” entries which may be applied to excavated materials to be removed from site.

1. 17-05-03* (soil and stone containing dangerous substances, classified as hazardous) or 17-05-04 (soil and stone other than those mentioned in 17-05-03, not hazardous); or
2. 17-09-03* (other construction and demolition wastes (including mixed wastes) containing hazardous substances) or 17-09-04 (mixed construction and demolition wastes other than those mentioned in 17 09 01, 17 09 02 and 17 09 03).

Where waste is a mirror entry in the LoW, it can be classified via a process of analysis against standard criteria set out in the Waste Framework Directive. The assessment process is described in detail in guidance published by the Irish (EPA Waste Classification, List of Waste & Determining if Waste is Hazardous or Non-Hazardous, June 2015) and UK regulatory authorities (Guidance on the Classification and Assessment of Waste: Technical Guidance WM3, 2015). The assessment involves comparison of the concentration of various parameters against defined threshold values.

⁷ Environment Agency (2018). Technical Guidance WM3 - Guidance on the classification and assessment of waste (1st Edition V1.1 May 2018) Technical Guidance WM3 – page 19.

⁸ S.I. No. 126/2011 - European Communities (Waste Directive) Regulations 2011 (Article 27).

⁹ Irish EPA (June 2019), Guidance on Soil and Stone By-Products.

¹⁰ Formerly European Waste Catalogue Codes (EWC Codes)

The specific LoW code which should be applied to the material at each sample location is summarised in Table 4 below. These codes are only applicable where the material is being removed for site as a waste.

GII use HazWasteOnline™, a web-based commercial waste classification software tool which assists in the classification of potentially hazardous materials. This tool was used to determine whether the materials sampled are classified as hazardous or non-hazardous. The use of the online tool is accepted by the EPA (EPA 2014).

The conclusions presented in the report are based on GII's professional opinion. **It should be noted that the environmental regulator (in this case the EPA) and the waste acceptor (in this case a landfill operator) shall decide whether a waste is hazardous or non-hazardous and suitable for disposal at their facility.**

10.1. HazWasteOnLine™ Results

In total, fifteen (15 No.) samples were assessed using the HazWasteOnLine™ Tool. All samples were classified as being non-hazardous. The complete HazWasteOnLine™ report for all samples is included in Appendix 4.

The specific LoW code which should be applied to the material at each SI location is summarised in Table 5 below. The assigning of the LoW code is based on observations recorded in the trial pits, an estimation of the % of anthropogenic material present and the results of the HazWasteOnline™ output. The final LoW codes applied at the time of disposal may vary due to variations in % of anthropogenic material observed in the excavation phase. Where there is in excess of 2%¹¹ anthropogenic material observed the LoW code 17 09 04 may be applied.

Table 5 LoW Codes

SI Location	Depth (m)	Hazardous/Non-Hazardous	Asbestos Type if Present	LoW Code
TP-01	0.00-1.10	Non-Hazardous	Chrysotile <0.001%	17 09 04
TP-01	1.10-1.50	Non-Hazardous	NAD ¹²	17 05 04
TP-02	0.00-1.10	Non-Hazardous	Chrysotile <0.001%	17 09 04
TP-03	0.00-1.50	Non-Hazardous	Chrysotile <0.001%	17 09 04
TP-04	0.00-1.70	Non-Hazardous	NAD	17 09 04
TP-05	0.00-1.00	Non-Hazardous	NAD	17 09 04
TP-05	1.00-1.90	Non-Hazardous	NAD	17 09 04
TP-05	1.90-2.30	Non-Hazardous	NAD	17 05 04
TP-06	0.00-2.10	Non-Hazardous	Chrysotile <0.001%	17 09 04
TP-07	0.00-1.20	Non-Hazardous	NAD	17 09 04
TP-08	0.00-0.80	Non-Hazardous	NAD	17 09 04
TP-09	0.00-0.70	Non-Hazardous	NAD	17 09 04

¹¹ EPA (2020) - Guidance on Waste Acceptance Criteria at Authorised Soil Recovery Facilities.

¹² NAD – no asbestos detected.

SI Location	Depth (m)	Hazardous/Non-Hazardous	Asbestos Type if Present	LoW Code
TP-09	0.70-1.10	Non-Hazardous	NAD	17 05 04
TP-10	0.50	Non-Hazardous	NAD	17 05 04
TP-13	0.50	Non-Hazardous	NAD	17 05 04

10.2. Landfill Waste Acceptance Criteria

Waste Acceptance Criteria (WAC) have been agreed by the EU (Council Decision 2003/33/EC) and are only applicable to material if it is to be disposed of as a waste at a landfill facility. Each individual member state and licensed operators of landfills may apply more stringent WAC. WAC limits and the associated laboratory analysis are not suitable for use in the determination of whether a waste is hazardous or non-hazardous. The data have been compared to the WAC limits set out in Council Decision 2003/33/EC as well as the specific WAC which the EPA have applied to the Integrated Materials Solutions (IMS) Landfill in north County Dublin. The IMS landfill has higher limits for a range of parameters while still operating under an inert landfill licence. The WAC data considered in combination with the waste classification outlined in Section 12.0 allows the most suitable waste category to be applied to the material tested. The applicable waste categories are summarised in Table 6. A summary of the WAC data is presented in Appendix 5. The waste category assigned to each sample is summarised in Table 7.

Table 6 Waste Category for Disposal/Recovery

Waste Category	Classification Criteria
Category A Unlined Soil Recovery Facilities	Soil and Stone only which are free from ¹³ anthropogenic materials such as concrete, brock timber. Soil must be free from “contamination” e.g. PAHs, Hydrocarbons ¹⁴ .
Category B1 Inert Landfill	Reported concentrations within inert waste limits, which are set out by the adopted EU Council Decision 2003/33/EC establishing criteria and procedures for the acceptance of waste at landfills pursuant to Article 16 and Annex II of Directive 1999/31/EC (2002). Results also found to be non-hazardous using the HWOL ¹⁵ application.
Category B2 Inert Landfill	Reported concentrations greater than Category B1 criteria but less than IMS Hollywood Landfill acceptance criteria, as set out in their Waste Licence W0129-02. Results also found to be non-hazardous using the HWOL application.
Category C Non-Haz Landfill	Reported concentrations greater than Category B2 criteria but within non-haz landfill waste acceptance limits set out by the adopted EU Council Decision 2003/33/EC establishing criteria and procedures for the acceptance of waste at landfills pursuant to Article 16 and Annex II of Directive 1999/31/EC (2002).

¹³ Free from equates to less than 2%.

¹⁴ Total BTEX 0.05mg/kg, Mineral Oil 50mg/kg, Total PAHs 1mg/kg, Total PCBs 0.05mg/kg and Asbestos No Asbestos Detected – EPA Guidance on Waste Acceptance Criteria at Authorised Soil Recovery Facilities, 2020.

¹⁵ HazWasteOnline™ Tool.

	Results also found to be non-hazardous using the HWOL application.
Category C 1 Non-Haz Landfill	As Category C but containing < 0.001% w/w asbestos fibres.
Category C 2 Non-Haz Landfill	As Category C but containing >0.001% and <0.01% w/w asbestos fibres
Category C 3 Non-Haz Landfill	As Category C but containing >0.01% and <0.1% w/w asbestos fibres.
Category D Hazardous Treatment	Results found to be hazardous using HWOL Application.
Category D 1 Hazardous Disposal	Results found to be hazardous due to the presence of asbestos (>0.1%).

10.3. Final Waste Categorisation

All samples were assessed in terms of waste classification using the HazWasteOnLine™ tool and also the WAC set out in Council Decision 2003/33/EC and the IMS specific WAC to give a final waste categorisation to determine the most appropriate disposal route for any waste generated. The final and most applicable waste category for each sample is summarised in Table 7 and Figure 9.

Table 7 Individual Sample Waste Category

Sample ID	Sample Depth (m)	Material Type	Waste Category	LoW Code
TP-01	0.00-1.10	Made Ground	Category C1	17 09 04
TP-01	1.10-1.50	Clay	Category A	17 05 04
TP-02	0.00-1.10	Made Ground	Category C1	17 09 04
TP-03	0.00-1.50	Made Ground	Category C1	17 09 04
TP-04	0.00-1.70	Made Ground	Category B1	17 09 04
TP-05	0.00-1.00	Made Ground	Category B1	17 09 04
TP-05	1.00-1.90	Made Ground	Category B2	17 09 04
TP-05	1.90-2.30	Clay	Category B1	17 05 04
TP-06	0.00-2.10	Made Ground	Category C1	17 09 04
TP-07	0.00-1.20	Made Ground	Category B1	17 09 04
TP-08	0.00-0.80	Made Ground	Category B1	17 09 04
TP-09	0.00-0.70	Made Ground	Category B2	17 09 04
TP-09	0.70-1.10	Clay	Category A	17 05 04
TP-10	0.50	Clay	Category A	17 05 04
TP-13	0.50	Clay	Category A	17 05 04

11.0 Suitable for Use Assessment

GII assessed the soil data collected from the trial pits against the LQM/CIEH S4ULs for Human Health Risk Assessment (S4ULs)¹⁶. The S4ULs present soil assessment criteria for an extended range of 89

¹⁶ LQM/CIEH 'Suitable 4 Use Levels' (S4ULs). Copyright Land Quality Management Limited reproduced with permission; Publication Number S4UL3746. All rights reserved.

substances. For each substance, S4ULs have been derived for a range of generic land uses and Soil Organic Matter (%SOM) contents. All toxicological and physical-chemical inputs used in the derivation of the S4ULs are clearly identified and discussed. For each substance, S4ULs have been derived for six generic land uses (including the two Public Open Space land uses defined in C4SL guidance) and a range of Soil Organic Matter contents (organic contaminants only). All toxicological and physical-chemical data inputs used in the derivation of the S4ULs are presented and discussed in the publication. The proposed future use of the site is residential. In order to be conservative in terms of assessing any potential risk to future site users, the residential with homegrown produce S4UL criteria have been applied to the data.

The levels of Dibenzo(ah)anthracene in the sample TP-02 between ground level and 1.1m exceeded the residential with homegrown produce S4UL.

All remaining samples were all within the residential without homegrown produce S4ULs. A full summary of the S4UL data is presented in Appendix 6.

12.0 Conclusions & Recommendations

The conclusions and recommendations given and opinions expressed in this report are based on the findings of the site investigation works and laboratory testing undertaken. Where any opinion is expressed on the classification of material between site investigations locations, this is for guidance only and no liability can be accepted for its accuracy. No responsibility can be accepted for conditions which have not been revealed by the findings at the site investigation locations.

12.1. Conclusions

12.1.1. Waste Type

The waste material encountered on site is comprised of construction and demolition waste. There was no evidence of potentially hazardous waste such as hydrocarbon based materials, asbestos containing waste or clinical waste encountered during the trial pitting. There was no evidence of organic or household waste noted.

12.1.2. Waste Classification

Based on the results of the HazWasteOnLine™ tool the material sampled across the site can be classified as non-hazardous.

12.1.3. Waste Categories

The most applicable waste category for each of the samples has been presented in Table 7 and Figure 9.

12.1.4. Asbestos

Asbestos was detected in several locations at a level lower than the detection limit of the laboratory.

12.2. S4UL Assessment

The levels of Dibenzo(ah)anthracene in the sample TP-02 exceeded the residential with homegrown produce S4UL.

12.2.1. Surface Water

The waste body is not having a significant impact on the local surface water.

12.3. Recommendations

12.4. S4UL Assessment

The levels of Dibenzo(ah)anthracene in the sample TP-02 exceeded the residential with homegrown produce S4UL. In the case that the material is not to be excavated and removed from site it is not suitable for retention on site at surface level. There is no special action required for the material which exceed the S4UL where it will underly the footprint of the proposed building or any hard-standing areas such as roadways or footpaths. The material at TP-02 is suitable for use on site in soft landscaped areas if covered with at least 1m of clean suitable inert soil which would short circuit potential human contact routes i.e. dermal contact, ingestion or inhalation.

12.5. Trace Asbestos

There is no special action required for materials which contains trace levels of asbestos subsoils which will underly the footprint of the proposed building or any hard-standing areas such as roadways or footpaths. The materials which contains trace levels of asbestos are suitable for use on site if covered with at least 1m of clean suitable inert soil which would short circuit potential human contact routes i.e. dermal contact, ingestion or inhalation.

12.5.1. Waste Transfer

In the event that material is excavated for removal from site, any firm engaged to transport waste material from site and the operator of any waste facility that will accept subsoils excavated from this site should be furnished with, at a minimum, copies of the **full unabridged** laboratory reports and HazWasteOnLine™ report for all samples presented in this report.

The material on site if excavated should be removed to the most appropriate facility under the waste categories and LoW codes identified in Table 7 and Figure 9. Potential outlets for the various waste categories are presented in Appendix 7, this list is not exhaustive and applicable at the time of the writing this report.

The non-hazardous material across the site if excavated as a waste should be removed from site to an appropriate facility under either the LoW codes 17 05 04 or 17 09 04. Where during excavation there is noted to be in excess of 2% anthropogenic material the appropriate LoW code which should be applied is 17 09 04.

The material which has trace levels of asbestos if excavated as a waste should be removed from site to an appropriate facility licensed to accept waste which contains trace levels of asbestos under either the LoW

codes 17 05 04 or 17 09 04. Where during excavation there is noted to be in excess of 2% anthropogenic material the appropriate LoW code which should be applied is 17 09 04.

12.6. Ground Gases

In the even that development is to take place on or adjacent to the waste body it is recommended that ground gas monitoring is undertaken to assess the risk of ground gas generation associated with the waste material.

13.0 References

Environment Agency (2013). *Waste Sampling and Testing for Disposal to Landfill*. Available at: https://www.gov.uk/government/uploads/system/uploads/attachment_data/file/321207/Sampling_and_testing_of_waste_for_landfill.pdf

Environment Agency (2015). *Technical Guidance WM3 - Guidance on the classification and assessment of waste (1st edition 2015) Technical Guidance WM3*. Available at: https://www.gov.uk/government/uploads/system/uploads/attachment_data/file/427077/LIT_10121.pdf

Environmental Protection Agency (EPA) (2014). Letter to Licences *Re: Waste Classification & Haz Waste On-Line™*. Available at: <https://www.hazwasteonline.com/marketing/media/downloads/EPA%20Waste%20classification%20communication%2020may14.pdf>

Environmental Protection Agency (EPA) (2015). *Waste Classification List of Waste & Determining if Waste is Hazardous or Non-hazardous*. Available at: https://www.epa.ie/pubs/reports/waste/stats/wasteclassification/EPA_Waste_Classification_2015_Web.pdf

Environmental Protection Agency (EPA) (2020). *Guidance on Waste Acceptance Criteria at Authorised Soil Recovery Facilities*. <https://www.epa.ie/pubs/advice/waste/waste/wasteacceptancecriteria.html>

Environmental Protection Agency (EPA) (June 2019). *Guidance on Soil and Stone By-products in the context of article 27 of the European Communities (Waste Directive) Regulations 2011 Version 3*. Available at: https://www.epa.ie/pubs/advice/waste/product/Guidance_on_Soil_and_Stone_By_Product.pdf

Association of Geotechnical and Geoenvironmental Specialists (2019). *Waste Classification for Soils – A Practitioners Guide*.

Nathanial, C.P.; McCaffrey, C.; Gillett, A.G.; Ogden, R.C. & Nathanial, J.F., *The LQM/CIEH S4ULs for Human Health Risk Assessment*, Land Quality Press, Nottingham (2015).

APPENDIX 1 - Figures





745200N
745100N
745000N
744900N
744800N
744700N
744600N
744500N
744400N

745200N
745100N
745000N
744900N
744800N
744700N
744600N
744500N
744400N

715000.000 728000.000

741000.000
728000.000



GROUND INVESTIGATIONS IRELAND
Geotechnical & Environmental

Ground Investigations Ireland Ltd.
Catherinstown House,
Hazelhatch Road,
Newcastle, Co. Dublin
www.gii.ie 01-6015175/5176

Client:
Cladwell Estates

Project Title:
Back Road Malahide

Drawing Title:
Figure 1 Site Location

GII Project Reference:
E10226-03-20

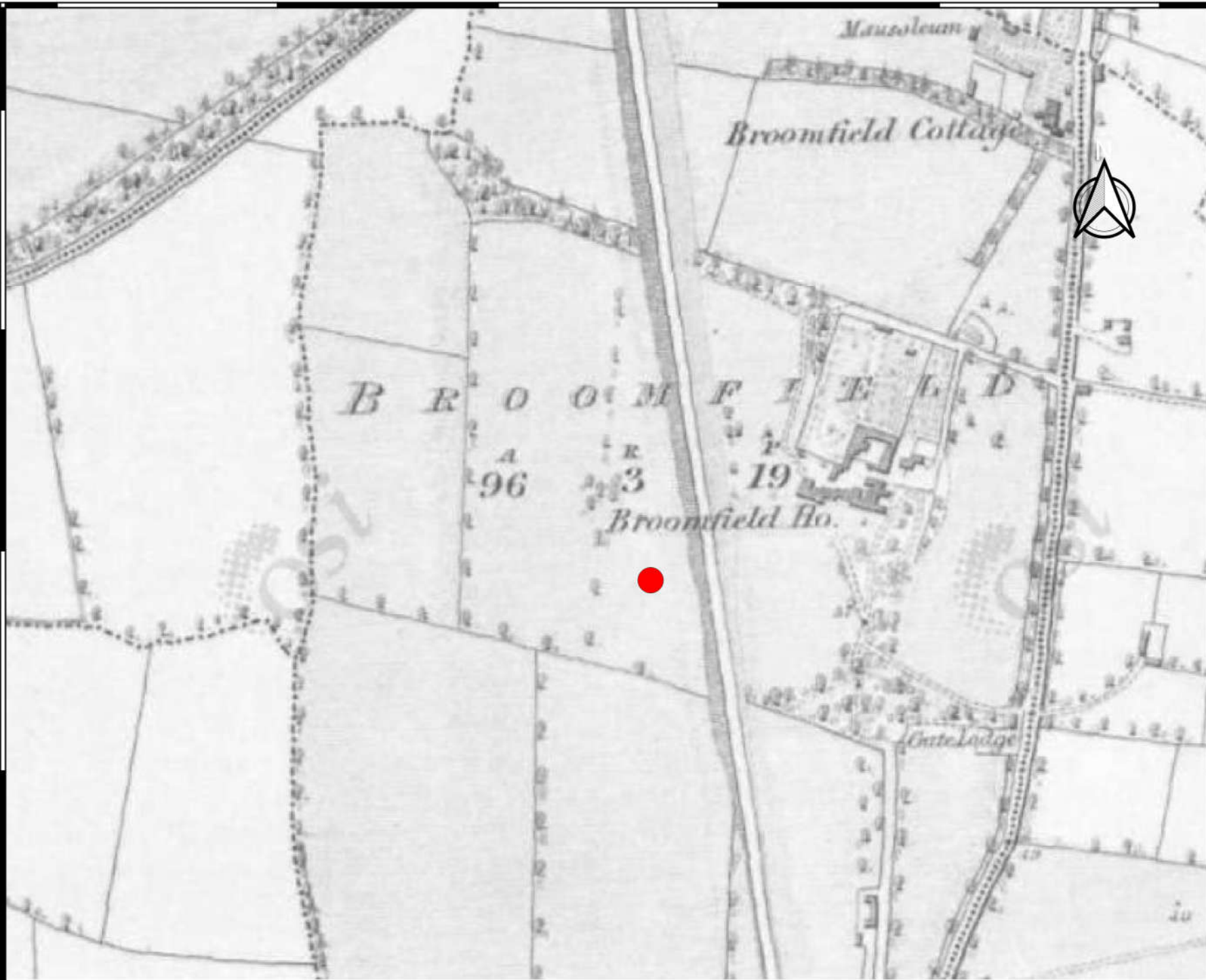
 Site Location

 Indicative Site Boundary



Drawn By:
BS

Date:
04/03/2020



● Indicative Site Location



A LYNAM COMPANY

Client:



Project Code:

9527-03-20

Project Title:

Back Road Malahide

Drawing Title:

Figure 2 OSI 6-Inch Map

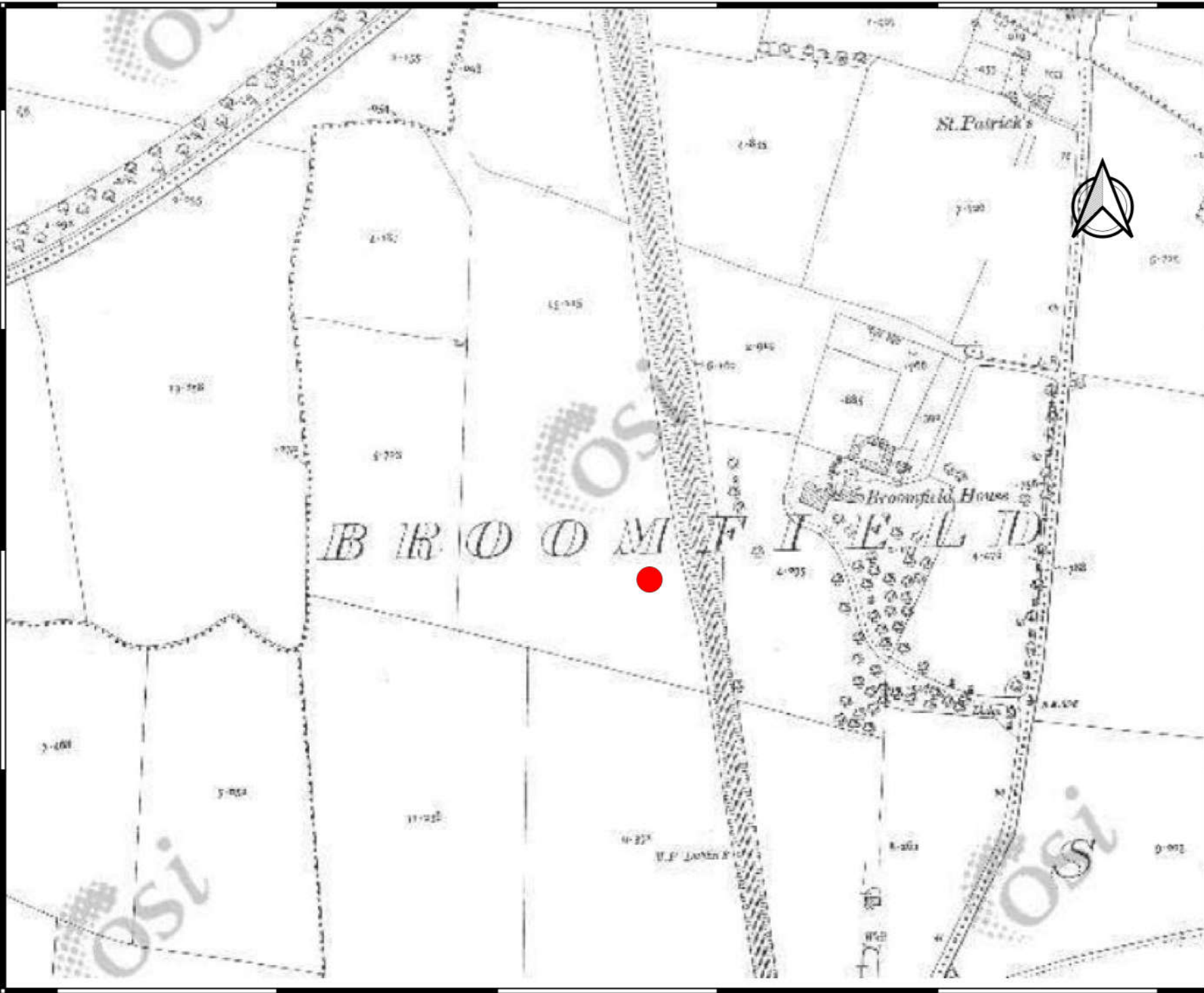


GROUND INVESTIGATIONS IRELAND
Geotechnical & Environmental

Ground Investigations Ireland Ltd.
Catherinstown House,
Hazelhatch Road,
Newcastle, Co. Dublin
www.gii.ie 01-6015175/5176

Drawn By:
BS

Date:
09/04/2020



 Indicative Site Location

Client: A LYNAM COMPANY



Project Code:
9527-03-20

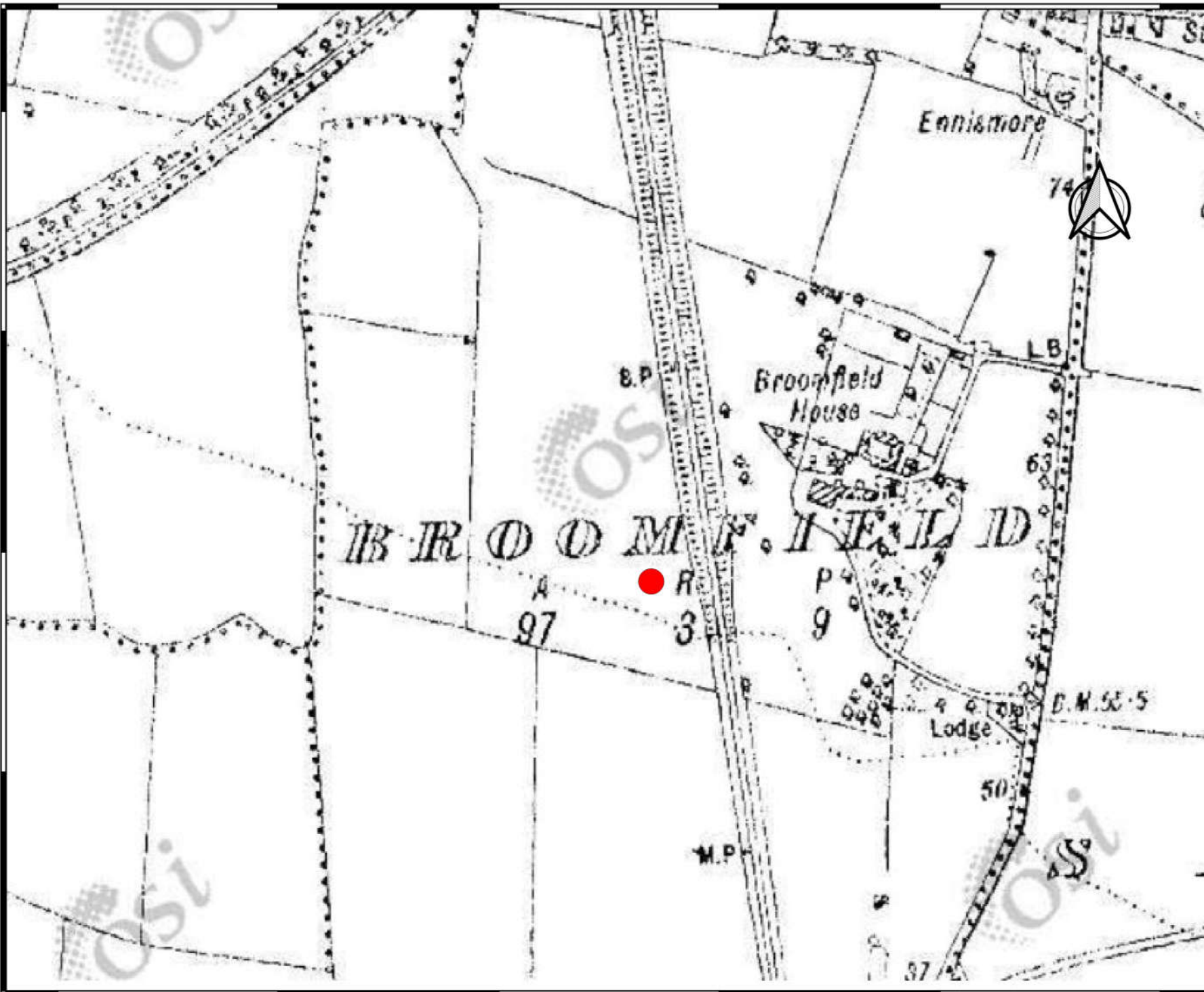
Project Title:
Back Road Malahide

Drawing Title:
Figure 3 OSI 25-Inch Map



GROUND INVESTIGATIONS IRELAND
Geotechnical & Environmental
Ground Investigations Ireland Ltd.
Catherinstown House,
Hazelhatch Road,
Newcastle, Co. Dublin
www.gii.ie 01-6015175/5176

Drawn By: BS	Date: 09/04/2020
-----------------	---------------------



● Indicative Site Location

Client: A LYNAM COMPANY



Project Code:
9527-03-20

Project Title:
Back Road Malahide

Drawing Title:
Figure 4 OSI Cassini Map



GROUND INVESTIGATIONS IRELAND
Geotechnical & Environmental

Ground Investigations Ireland Ltd.
Catherinstown House,
Hazelhatch Road,
Newcastle, Co. Dublin
www.gii.ie 01-6015175/5176

Drawn By:
BS

Date:
09/04/2020



 Indicative Site Location

Client: A LYNAM COMPANY



Project Code:
9527-03-20

Project Title:
Back Road Malahide

Drawing Title:
Figure 5 OSI 1995 Aerial Image




GROUND INVESTIGATIONS IRELAND
Geotechnical & Environmental

Ground Investigations Ireland Ltd.
Catherinstown House,
Hazelhatch Road,
Newcastle, Co. Dublin
www.gii.ie 01-6015175/5176

Drawn By:
BS

Date:
09/04/2020



 Indicative Site Location

Client: A LYNAM COMPANY



Project Code:
9527-03-20

Project Title:
Back Road Malahide

Drawing Title:
Figure 6 OSI 2000 Aerial Image




GROUND INVESTIGATIONS IRELAND
Geotechnical & Environmental

Ground Investigations Ireland Ltd.
Catherinstown House,
Hazelhatch Road,
Newcastle, Co. Dublin
www.gii.ie 01-6015175/5176

Drawn By:
BS

Date:
09/04/2020



 Indicative Site Location

Client: A LYNAM COMPANY



Project Code:
9527-03-20

Project Title:
Back Road Malahide

Drawing Title:
Figure 7 OSI 2005 Aerial Image



GROUND INVESTIGATIONS IRELAND
Geotechnical & Environmental

Ground Investigations Ireland Ltd.
Catherinstown House,
Hazelhatch Road,
Newcastle, Co. Dublin
www.gii.ie 01-6015175/5176

Drawn By:
BS

Date:
09/04/2020



GROUND INVESTIGATIONS IRELAND
Geotechnical & Environmental

Ground Investigations Ireland Ltd.
Catherinstown House,
Hazelhatch Road,
Newcastle, Co. Dublin
www.gii.ie 01-6015175/5176

Client: A LYNAM COMPANY



Project Title:
Back Road Malahide

Drawing Title:
Figure 8 SI Locations

GII Project Reference:
9527-03-20

Drawn By:
BS

Date:
09/04/2020

- Indicative Site Boundary
- Backfilled Area
- Trial Pit/Slit Trench
- Surface Water Sample
- Drain
- Knotweed Exclusion Zone

722400E

722450E

722500E

722550E

744750N

744700N

744650N

744600N

744750N

744700N

744650N


744600N




GROUND INVESTIGATIONS IRELAND
Geotechnical & Environmental


Ground Investigations Ireland Ltd.
Catherinstown House,
Hazelhatch Road,
Newcastle, Co. Dublin
www.gii.ie 01-6015175/5176

Client: A LYNAM COMPANY



CE CLADWELL
ESTATES LTD
ESTABLISHED 1981

0 10 20 30 m









Project Title:
Back Road Malahide

Drawing Title:
Figure 9 Waste Categories

GII Project Reference:
9527-03-20

Drawn By:
BS

Date:
09/04/2020

-  Indicative Site Boundary
-  Trial Pit/Slit Trench
-  Surface Water Sample
-  Category B1 Waste
-  Category B2 Waste
-  Category C1 Waste

APPENDIX 2 – Trial Pit Records





Machine : 12 Tonne Tracked Excavator Method : Trial Pit	Dimensions 1.30mW x 2.20mL x 1.50mD	Ground Level (mOD)	Client Cladwell Estates	Job Number 9527-03-20
	Location 722511.6 E 744661.4 N	Dates 12/03/2020	Project Contractor Ground Investigations Ireland	Sheet 1/1

Depth (m)	Sample / Tests	Water Depth (m)	Field Records	Level (mOD)	Depth (m) (Thickness)	Description	Legend	Water
0.50	EN				(0.30)	Dark brown sandy clayey slightly gravelly TOPSOIL with occasional rootlets.		
					0.30	MADE GROUND: Light brown silty sandy clayey fine to coarse subangular to subrounded GRAVEL with occasional subangular to subrounded cobbles and boulders and occasional fragments of plastic timber red brick concrete metal wavin pipe and ceramics.		
1.50	EN				(0.80)			
					1.10	Firm light brown silty sandy very gravelly CLAY with occasional subangular to subrounded cobbles and boulders.		
					1.50	Complete at 1.50m		

Plan	Remarks 	
		Scale (approx) 1:25



Machine : 12 Tonne Tracked Excavator Method : Trial Pit	Dimensions 1.30mW x 2.80mL x 1.70mD	Ground Level (mOD)	Client Cladwell Estates	Job Number 9527-03-20
	Location 722472.4 E 744660.8 N	Dates 12/03/2020	Project Contractor Ground Investigations Ireland	Sheet 1/1

Depth (m)	Sample / Tests	Water Depth (m)	Field Records	Level (mOD)	Depth (m) (Thickness)	Description	Legend	Water
0.00-1.10	EN				(1.10)	MADE GROUND: Light brown silty sandy clayey fine to coarse subangular to subrounded GRAVEL with occasional subangular to subrounded cobbles and boulders and occasional fragments of plastic timber red brick yellow brick concrete metal wavin pipe and ceramics.		
1.10-1.60	EN				1.10 (0.60) 1.70	Firm light brown silty sandy very gravelly CLAY with occasional subangular to subrounded cobbles and boulders.		
						Complete at 1.70m		

Plan	Remarks Sidewalls spalling at 0.50m		
	<table border="1"> <tr> <td>Scale (approx) 1:25</td> <td>Logged By PM</td> <td>Figure No. 9527-03-20.TP-02</td> </tr> </table>	Scale (approx) 1:25	Logged By PM
Scale (approx) 1:25	Logged By PM	Figure No. 9527-03-20.TP-02	



Machine : 12 Tonne Tracked Excavator Method : Trial Pit	Dimensions 1.30mW x 3.10mL x 2.00mD	Ground Level (mOD)	Client Cladwell Estates	Job Number 9527-03-20
	Location 722452.1 E 744659 N	Dates 12/03/2020	Project Contractor Ground Investigations Ireland	Sheet 1/1

Depth (m)	Sample / Tests	Water Depth (m)	Field Records	Level (mOD)	Depth (m) (Thickness)	Description	Legend	Water
0.00-1.50	EN				(0.30)	Light brown sandy clayey slightly gravelly TOPSOIL with occasional rootlets.		
					0.30	MADE GROUND: Dark brown silty sandy clayey fine to coarse subangular to subrounded GRAVEL with occasional subangular to subrounded cobbles and boulders and occasional fragments of red and yellow brick metal plastic concrete ceramics and cloth with occasional concrete blocks.		
1.50-2.00	EN				(1.20)			
					1.50	Firm light brown slightly sandy slightly gravelly CLAY with occasional subangular to subrounded cobbles and boulders.		
					(0.50)			
					2.00	Complete at 2.00m		

Plan	Remarks Sidewalls spalling at 0.40m		
	<table border="1"> <tr> <td>Scale (approx) 1:25</td> <td>Logged By PM</td> <td>Figure No. 9527-03-20.TP-03</td> </tr> </table>	Scale (approx) 1:25	Logged By PM
Scale (approx) 1:25	Logged By PM	Figure No. 9527-03-20.TP-03	



Machine : 12 Tonne Tracked Excavator Method : Trial Pit	Dimensions 1.30mW x 3.00mL x 2.30mD	Ground Level (mOD)	Client Cladwell Estates	Job Number 9527-03-20
	Location 722503.3 E 744689.9 N	Dates 12/03/2020	Project Contractor Ground Investigations Ireland	Sheet 1/1

Depth (m)	Sample / Tests	Water Depth (m)	Field Records	Level (mOD)	Depth (m) (Thickness)	Description	Legend	Water
0.00-1.70	EN				(1.70)	MADE GROUND: Greyish brown silty sandy very clayey fine to coarse subangular to subrounded GRAVEL with occasional subangular to subrounded cobbles and boulders and occasional fragments of red and yellow brick metal plastic glass concrete and ceramics with occasional concrete blocks.		
1.70-2.30	EN				1.70 (0.60) 2.30	Firm light brown silty slightly sandy very gravelly CLAY with occasional subangular to subrounded cobbles and boulders.		
						Complete at 2.30m		

Plan	Remarks		
	Sidewalls spalling at 0.50m Sidewalls spalling at 1.60m		
	Scale (approx)	Logged By	Figure No.
	1:25	PM	9527-03-20.TP-04



Machine : 12 Tonne Tracked Excavator Method : Trial Pit	Dimensions 1.30mW x 2.80mL x 2.30mD	Ground Level (mOD)	Client Cladwell Estates	Job Number 9527-03-20
	Location 722475.1 E 744688.9 N	Dates 12/03/2020	Project Contractor Ground Investigations Ireland	Sheet 1/1

Depth (m)	Sample / Tests	Water Depth (m)	Field Records	Level (mOD)	Depth (m) (Thickness)	Description	Legend	Water
0.00-1.00	EN				(1.20)	MADE GROUND: Light brown silty sandy very clayey fine to coarse subangular to subrounded GRAVEL with occasional subangular to subrounded cobbles and boulders and occasional fragments of red brick plastic and electric cables.		
1.00-1.90	EN				1.20 (0.70)	MADE GROUND: Dark grey silty sandy clayey fine to coarse subangular to subrounded GRAVEL with occasional subangular to subrounded cobbles and boulders and occasional fragments of red brick rebar concrete and plastic.		
1.90-2.30	EN				1.90 (0.40) 2.30	Light brown slightly sandy slightly gravelly CLAY with occasional subangular to subrounded cobbles.		
						Complete at 2.30m		

Plan	Remarks Sidewalls spalling at 0.70m					
	<table border="1"> <tr> <td>Scale (approx)</td> <td>Logged By</td> <td>Figure No.</td> </tr> <tr> <td>1:25</td> <td>PM</td> <td>9527-03-20.TP-05</td> </tr> </table>	Scale (approx)	Logged By	Figure No.	1:25	PM
Scale (approx)	Logged By	Figure No.				
1:25	PM	9527-03-20.TP-05				



Machine : 12 Tonne Tracked Excavator Method : Trial Pit	Dimensions 1.30mW x 3.00mL x 2.50mD	Ground Level (mOD)	Client Cladwell Estates	Job Number 9527-03-20
	Location 722447.6 E 744687.5 N	Dates 12/03/2020	Project Contractor Ground Investigations Ireland	Sheet 1/1

Depth (m)	Sample / Tests	Water Depth (m)	Field Records	Level (mOD)	Depth (m) (Thickness)	Description	Legend	Water
0.00-2.10	EN				(0.30)	Dark brown sandy slightly gravelly TOPSOIL with occasional rootlets.		
					0.30	MADE GROUND: Light brown silty sandy very clayey fine to coarse subangular to subrounded GRAVEL with occasional subangular to subrounded cobbles and boulders and occasional fragments of red brick concrete plastic metal slate and white insulation foam with occasional concrete blocks.		
					(1.80)			
2.10-2.50	EN				2.10	Firm grey slightly sandy slightly gravelly silty CLAY with occasional subangular to subrounded cobbles.		
					(0.40)			
					2.50	Complete at 2.50m		

Plan	Remarks Sidewalls spalling at 0.70m Sidewalls spalling at 2.00m		
	<table border="1"> <tr> <td>Scale (approx) 1:25</td> <td>Logged By PM</td> <td>Figure No. 9527-03-20.TP-06</td> </tr> </table>	Scale (approx) 1:25	Logged By PM
Scale (approx) 1:25	Logged By PM	Figure No. 9527-03-20.TP-06	



Machine : 12 Tonne Tracked Excavator Method : Trial Pit	Dimensions 1.30mW x 3.20mL x 1.80mD	Ground Level (mOD)	Client Cladwell Estates	Job Number 9527-03-20
	Location 722492.8 E 744722.7 N	Dates 11/03/2020	Project Contractor Ground Investigations Ireland	Sheet 1/1

Depth (m)	Sample / Tests	Water Depth (m)	Field Records	Level (mOD)	Depth (m) (Thickness)	Description	Legend	Water
0.00-1.20	EN				(0.20) 0.20	Dark brown sandy clayey slightly gravelly TOPSOIL with occasional rootlets.		
					(1.00)	MADE GROUND: Light brown silty sandy very clayey fine to coarse subangular to subrounded GRAVEL with occasional subangular to subrounded cobbles and boulders and occasional fragments of red brick plastic metal and white insulation foam with occasional concrete blocks.		
1.20-1.80	EN				1.20 (0.60)	Firm light brown silty slightly sandy very gravelly CLAY with occasional subangular to subrounded cobbles and boulders.		
					1.80	Complete at 1.80m		

Plan	Remarks Sidewalls spalling at 0.50m		
	Scale (approx) 1:25	Logged By PM	Figure No. 9527-03-20.TP-07



Machine : 12 Tonne Tracked Excavator Method : Trial Pit	Dimensions 1.30mW x 3.10mL x 1.80mD	Ground Level (mOD)	Client Cladwell Estates	Job Number 9527-03-20
	Location 722469.1 E 744727 N	Dates 11/03/2020	Project Contractor Ground Investigations Ireland	Sheet 1/1

Depth (m)	Sample / Tests	Water Depth (m)	Field Records	Level (mOD)	Depth (m) (Thickness)	Description	Legend	Water
0.00-0.80	EN				(0.80)	MADE GROUND: Light brown silty sandy very clayey fine to coarse subangular to subrounded GRAVEL with occasional subangular to subrounded cobbles and boulders and occasional fragments of red brick plastic metal and white insulation foam with occasional concrete blocks.		
0.80-1.30	EN				0.80 (1.00)	Firm light brown silty slightly sandy very gravelly CLAY with occasional subangular to subrounded cobbles and boulders.		
					1.80	Complete at 1.80m		

Plan	Remarks Sidewalls spalling at 0.50m		
	<table border="1"> <tr> <td>Scale (approx) 1:25</td> <td>Logged By PM</td> <td>Figure No. 9527-03-20.TP-08</td> </tr> </table>	Scale (approx) 1:25	Logged By PM
Scale (approx) 1:25	Logged By PM	Figure No. 9527-03-20.TP-08	



Machine : 12 Tonne Tracked Excavator Method : Trial Pit	Dimensions 1.30mW x 3.20mL x 1.10mD	Ground Level (mOD)	Client Cladwell Estates	Job Number 9527-03-20
	Location 722449.1 E 744723.6 N	Dates 11/03/2020	Project Contractor Ground Investigations Ireland	Sheet 1/1

Depth (m)	Sample / Tests	Water Depth (m)	Field Records	Level (mOD)	Depth (m) (Thickness)	Description	Legend	Water
0.00-0.70	EN				(0.70)	MADE GROUND: Dark brown silty sandy very clayey fine to coarse subangular to subrounded GRAVEL with occasional subangular to subrounded cobbles and boulders and occasional fragments of red and yellow brick and ceramics with occasional concrete blocks.		
0.70-1.10	EN				0.70 (0.40) 1.10	Firm light brown silty slightly sandy very gravelly CLAY with occasional subangular to subrounded cobbles and boulders.		
						Complete at 1.10m		

Plan	Remarks Sidewalls spalling at 0.50m		
	<table border="1"> <tr> <td>Scale (approx) 1:25</td> <td>Logged By PM</td> <td>Figure No. 9527-03-20.TP-09</td> </tr> </table>	Scale (approx) 1:25	Logged By PM
Scale (approx) 1:25	Logged By PM	Figure No. 9527-03-20.TP-09	



Machine : 12 Tonne Tracked Excavator Method : Trial Pit	Dimensions 1.20mW x 3.60mL x 1.70mD	Ground Level (mOD)	Client Cladwell Estates	Job Number 9527-03-20
	Location 722484.6 E 744785.4 N	Dates 11/03/2020	Project Contractor Ground Investigations Ireland	Sheet 1/1

Depth (m)	Sample / Tests	Water Depth (m)	Field Records	Level (mOD)	Depth (m) (Thickness)	Description	Legend	Water
0.50	EN				(0.30)	Light brown sandy slightly gravelly very clayey TOPSOIL with occasional rootlets.		
					0.30	Firm light brown silty slightly sandy very gravelly CLAY with occasional subangular to subrounded cobbles and boulders.		
1.50	EN				(1.40)			
					1.70	Complete at 1.70m		

Plan	Remarks 	
		Scale (approx) 1:25



Machine : 12 Tonne Tracked Excavator Method : Trial Pit	Dimensions 1.30mW x 3.80mL x 1.80mD	Ground Level (mOD)	Client Cladwell Estates	Job Number 9527-03-20
	Location 722440.3 E 744816.8 N	Dates 11/03/2020	Project Contractor Ground Investigations Ireland	Sheet 1/1

Depth (m)	Sample / Tests	Water Depth (m)	Field Records	Level (mOD)	Depth (m) (Thickness)	Description	Legend	Water
0.50	EN				(0.30)	Light brown sandy slightly gravelly very clayey TOPSOIL with occasional rootlets.		
					0.30	Firm light brown silty slightly sandy very gravelly CLAY with occasional subangular to subrounded cobbles and boulders.		
1.50	EN				(1.50)			
					1.80	Complete at 1.80m		

Plan	Remarks 	
		Scale (approx) 1:25



Machine : 12 Tonne Tracked Excavator Method : Trial Pit	Dimensions 1.20mW x 3.70mL x 1.80mD	Ground Level (mOD)	Client Cladwell Estates	Job Number 9527-03-20
	Location 722471 E 744843.9 N	Dates 11/03/2020	Project Contractor Ground Investigations Ireland	Sheet 1/1

Depth (m)	Sample / Tests	Water Depth (m)	Field Records	Level (mOD)	Depth (m) (Thickness)	Description	Legend	Water
0.50	EN				(0.30)	Light brown sandy slightly gravelly very clayey TOPSOIL with occasional rootlets.		
					0.30	Light brown silty sandy very clayey subangular to subrounded fine to coarse GRAVEL with occasional subangular to subrounded cobbles and boulders.		
					(0.60)			
1.50	EN				0.90	Light brown clayey gravelly fine to coarse SAND.		
					(0.40)			
					1.30	Firm light brownish grey silty slightly sandy very gravelly CLAY with occasional subangular to subrounded cobbles and boulders.		
					1.80	Complete at 1.80m		

Plan	Remarks Sidewalls spalling at 0.50m Sidewalls spalling at 1.30m		
	<table border="1"> <tr> <td>Scale (approx) 1:25</td> <td>Logged By PM</td> <td>Figure No. 9527-03-20.TP-12</td> </tr> </table>	Scale (approx) 1:25	Logged By PM
Scale (approx) 1:25	Logged By PM	Figure No. 9527-03-20.TP-12	



Machine : 12 Tonne Tracked Excavator Method : Trial Pit	Dimensions 1.20mW x 3.90mL x 1.70mD	Ground Level (mOD)	Client Cladwell Estates	Job Number 9527-03-20
	Location 72242.49 E 744866 N	Dates 11/03/2020	Project Contractor Ground Investigations Ireland	Sheet 1/1

Depth (m)	Sample / Tests	Water Depth (m)	Field Records	Level (mOD)	Depth (m) (Thickness)	Description	Legend	Water
0.50	EN				(0.30)	Dark brown sandy slightly gravelly very clayey TOPSOIL with occasional rootlets.		
					0.30	Firm light brownish grey silty slightly sandy very gravelly CLAY with occasional subangular to subrounded cobbles and boulders.		
1.50	EN				(1.40)			
					1.70	Complete at 1.70m		

Plan	Remarks 	
		Scale (approx) 1:25



Machine : 12 Tonne Tracked Excavator Method : Trial Pit	Dimensions 1.30mW x 4.00mL x 1.70mD	Ground Level (mOD)	Client Cladwell Estates	Job Number 9527-03-20
	Location 722464.9 E 744889.3 N	Dates 11/03/2020	Project Contractor Ground Investigations Ireland	Sheet 1/1

Depth (m)	Sample / Tests	Water Depth (m)	Field Records	Level (mOD)	Depth (m) (Thickness)	Description	Legend	Water
0.50	EN				(0.30)	Dark brown sandy slightly gravelly very clayey TOPSOIL with occasional rootlets.		
					0.30	Firm light brownish grey silty slightly sandy very gravelly CLAY with occasional subangular to subrounded cobbles and boulders.		
1.50	EN				(1.40)			
					1.70	Complete at 1.70m		

Plan	Remarks 	
		Scale (approx) 1:25

APPENDIX 3 – Laboratory Testing



Ground Investigations Ireland
Catherinestown House
Hazelhatch Road
Newcastle
Co. Dublin
Ireland



Attention : Barry Sexton
Date : 27th March, 2020
Your reference : 9527-03-20
Our reference : Test Report 20/3992 Batch 1
Location : Waste Assesment Back Road Malahide
Date samples received : 13th March, 2020
Status : Final report
Issue : 1

Two samples were received for analysis on 13th March, 2020 of which two were scheduled for analysis. Please find attached our Test Report which should be read with notes at the end of the report and should include all sections if reproduced. Interpretations and opinions are outside the scope of any accreditation, and all results relate only to samples supplied.

All analysis is carried out on as received samples and reported on a dry weight basis unless stated otherwise. Results are not surrogate corrected.

Authorised By:



Bruce Leslie
Project Manager

Please include all sections of this report if it is reproduced

NOTES TO ACCOMPANY ALL SCHEDULES AND REPORTS

EMT Job No.: 20/3992

SOILS

Please note we are only MCERTS accredited (UK soils only) for sand, loam and clay and any other matrix is outside our scope of accreditation.

Where an MCERTS report has been requested, you will be notified within 48 hours of any samples that have been identified as being outside our MCERTS scope. As validation has been performed on clay, sand and loam, only samples that are predominantly these matrices, or combinations of them will be within our MCERTS scope. If samples are not one of a combination of the above matrices they will not be marked as MCERTS accredited.

It is assumed that you have taken representative samples on site and require analysis on a representative subsample. Stones will generally be included unless we are requested to remove them.

All samples will be discarded one month after the date of reporting, unless we are instructed to the contrary.

If you have not already done so, please send us a purchase order if this is required by your company.

Where appropriate please make sure that our detection limits are suitable for your needs, if they are not, please notify us immediately.

All analysis is reported on a dry weight basis unless stated otherwise. Limits of detection for analyses carried out on as received samples are not moisture content corrected. Results are not surrogate corrected. Samples are dried at 35°C ±5°C unless otherwise stated. Moisture content for CEN Leachate tests are dried at 105°C ±5°C.

Where Mineral Oil or Fats, Oils and Grease is quoted, this refers to Total Aliphatics C10-C40.

Where a CEN 10:1 ZERO Headspace VOC test has been carried out, a 10:1 ratio of water to wet (as received) soil has been used.

% Asbestos in Asbestos Containing Materials (ACMs) is determined by reference to HSG 264 The Survey Guide - Appendix 2 : ACMs in buildings listed in order of ease of fibre release.

Sufficient amount of sample must be received to carry out the testing specified. Where an insufficient amount of sample has been received the testing may not meet the requirements of our accredited methods, as such accreditation may be removed.

Negative Neutralization Potential (NP) values are obtained when the volume of NaOH (0.1N) titrated (pH 8.3) is greater than the volume of HCl (1N) to reduce the pH of the sample to 2.0 - 2.5. Any negative NP values are corrected to 0.

The calculation of Pyrite content assumes that all oxidisable sulphides present in the sample are pyrite. This may not be the case. The calculation may be an overestimate when other sulphides such as Barite (Barium Sulphate) are present.

WATERS

Please note we are not a UK Drinking Water Inspectorate (DWI) Approved Laboratory .

ISO17025 accreditation applies to surface water and groundwater and usually one other matrix which is analysis specific, any other liquids are outside our scope of accreditation.

As surface waters require different sample preparation to groundwaters the laboratory must be informed of the water type when submitting samples.

Where Mineral Oil or Fats, Oils and Grease is quoted, this refers to Total Aliphatics C10-C40.

DEVIATING SAMPLES

All samples should be submitted to the laboratory in suitable containers with sufficient ice packs to sustain an appropriate temperature for the requested analysis. The temperature of sample receipt is recorded on the confirmation schedules in order that the client can make an informed decision as to whether testing should still be undertaken.

SURROGATES

Surrogate compounds are added during the preparation process to monitor recovery of analytes. However low recovery in soils is often due to peat, clay or other organic rich matrices. For waters this can be due to oxidants, surfactants, organic rich sediments or remediation fluids. Acceptable limits for most organic methods are 70 - 130% and for VOCs are 50 - 150%. When surrogate recoveries are outside the performance criteria but the associated AQC passes this is assumed to be due to matrix effect. Results are not surrogate corrected.

DILUTIONS

A dilution suffix indicates a dilution has been performed and the reported result takes this into account. No further calculation is required.

BLANKS

Where analytes have been found in the blank, the sample will be treated in accordance with our laboratory procedure for dealing with contaminated blanks.

NOTE

Data is only reported if the laboratory is confident that the data is a true reflection of the samples analysed. Data is only reported as accredited when all the requirements of our Quality System have been met. In certain circumstances where all the requirements of the Quality System have not been met, for instance if the associated AQC has failed, the reason is fully investigated and documented. The sample data is then evaluated alongside the other quality control checks performed during analysis to determine its suitability. Following this evaluation, provided the sample results have not been effected, the data is reported but accreditation is removed. It is a UKAS requirement for data not reported as accredited to be considered indicative only, but this does not mean the data is not valid.

Where possible, and if requested, samples will be re-extracted and a revised report issued with accredited results. Please do not hesitate to contact the laboratory if further details are required of the circumstances which have led to the removal of accreditation.

Please include all sections of this report if it is reproduced

REPORTS FROM THE SOUTH AFRICA LABORATORY

Any method number not prefixed with SA has been undertaken in our UK laboratory unless reported as subcontracted.

Measurement Uncertainty

Measurement uncertainty defines the range of values that could reasonably be attributed to the measured quantity. This range of values has not been included within the reported results. Uncertainty expressed as a percentage can be provided upon request.

ABBREVIATIONS and ACRONYMS USED

#	ISO17025 (UKAS Ref No. 4225) accredited - UK.
SA	ISO17025 (SANAS Ref No.T0729) accredited - South Africa
B	Indicates analyte found in associated method blank.
DR	Dilution required.
M	MCERTS accredited.
NA	Not applicable
NAD	No Asbestos Detected.
ND	None Detected (usually refers to VOC and/SVOC TICs).
NDP	No Determination Possible
SS	Calibrated against a single substance
SV	Surrogate recovery outside performance criteria. This may be due to a matrix effect.
W	Results expressed on as received basis.
+	AQC failure, accreditation has been removed from this result, if appropriate, see 'Note' on previous page.
>>	Results above calibration range, the result should be considered the minimum value. The actual result could be significantly higher, this result is not accredited.
*	Analysis subcontracted to an Element Materials Technology approved laboratory.
AD	Samples are dried at 35°C ±5°C
CO	Suspected carry over
LOD/LOR	Limit of Detection (Limit of Reporting) in line with ISO 17025 and MCERTS
ME	Matrix Effect
NFD	No Fibres Detected
BS	AQC Sample
LB	Blank Sample
N	Client Sample
TB	Trip Blank Sample
OC	Outside Calibration Range

EMT Job No: 20/3992

Test Method No.	Description	Prep Method No. (if appropriate)	Description	ISO 17025 (UKAS/S ANAS)	MCERTS (UK soils only)	Analysis done on As Received (AR) or Dried (AD)	Reported on dry weight basis
TM4	Modified USEPA 8270 method for the solvent extraction and determination of PAHs by GC-MS.	PM30	Water samples are extracted with solvent using a magnetic stirrer to create a vortex.				
TM4	Modified USEPA 8270 method for the solvent extraction and determination of PAHs by GC-MS.	PM30	Water samples are extracted with solvent using a magnetic stirrer to create a vortex.	Yes			
TM5	Modified 8015B method for the determination of solvent Extractable Petroleum Hydrocarbons (EPH) within the range C8-C40 by GCFID. For waters the solvent extracts dissolved phase plus a sheen if present.	PM16/PM30	Fractionation into aliphatic and aromatic fractions using a Rapid Trace SPE/Water samples are extracted with solvent using a magnetic stirrer to create a vortex.	Yes			
TM5/TM36	please refer to TM5 and TM36 for method details	PM12/PM16/PM30	please refer to PM16/PM30 and PM12 for method details	Yes			
TM15	Modified USEPA 8260. Quantitative Determination of Volatile Organic Compounds (VOCs) by Headspace GC-MS.	PM10	Modified US EPA method 5021. Preparation of solid and liquid samples for GC headspace analysis.				
TM15	Modified USEPA 8260. Quantitative Determination of Volatile Organic Compounds (VOCs) by Headspace GC-MS.	PM10	Modified US EPA method 5021. Preparation of solid and liquid samples for GC headspace analysis.	Yes			
TM26	Determination of phenols by Reversed Phased High Performance Liquid Chromatography and Electro-Chemical Detection.	PM0	No preparation is required.	Yes			
TM30	Determination of Trace Metal elements by ICP-OES (Inductively Coupled Plasma - Optical Emission Spectrometry). Modified US EPA Method 200.7, 6010B and BS EN ISO 11885 2009	PM14	Analysis of waters and leachates for metals by ICP OES/ICP MS. Samples are filtered for dissolved metals and acidified if required.				
TM30	Determination of Trace Metal elements by ICP-OES (Inductively Coupled Plasma - Optical Emission Spectrometry). Modified US EPA Method 200.7, 6010B and BS EN ISO 11885 2009	PM14	Analysis of waters and leachates for metals by ICP OES/ICP MS. Samples are filtered for dissolved metals and acidified if required.	Yes			
TM36	Modified US EPA method 8015B. Determination of Gasoline Range Organics (GRO) in the carbon chain range of C4-12 by headspace GC-FID. MTBE by GCFID co-elutes with 3-methylpentane if present and therefore can give a false positive. Positive MTBE results can be confirmed using GCMS.	PM12	Modified US EPA method 5021. Preparation of solid and liquid samples for GC headspace analysis.	Yes			

EMT Job No: 20/3992

Test Method No.	Description	Prep Method No. (if appropriate)	Description	ISO 17025 (UKAS/S ANAS)	MCERTS (UK soils only)	Analysis done on As Received (AR) or Dried (AD)	Reported on dry weight basis
TM37	Modified methods USEPA 160.2, EN872:2005 and SMWW 2540D. Gravimetric determination of Total Suspended Solids. Sample is filtered through a 1.5um pore size glass fibre filter and the resulting residue is dried and weighed.	PM0	No preparation is required.	Yes			
TM38	Soluble Ion analysis using Discrete Analyser. Modified US EPA methods 325.2 (Chloride), 375.4 (Sulphate), 365.2 (o-Phosphate), 353.1 (TON), 354.1 (Nitrite), 350.1 (NH4+) comparable to BS ISO 15923-1, 7196A (Hex Cr)	PM0	No preparation is required.				
TM38	Soluble Ion analysis using Discrete Analyser. Modified US EPA methods 325.2 (Chloride), 375.4 (Sulphate), 365.2 (o-Phosphate), 353.1 (TON), 354.1 (Nitrite), 350.1 (NH4+) comparable to BS ISO 15923-1, 7196A (Hex Cr)	PM0	No preparation is required.	Yes			
TM57	Modified US EPA Method 410.4. Comparable with ISO 15705:2002. Chemical Oxygen Demand is determined by hot digestion with Potassium Dichromate and measured spectrophotometrically.	PM0	No preparation is required.	Yes			
TM58	APHA Standard methods for the examination of water and waste water (SMWW) 5210B. Comparable with ISO 5815:1989. Measurement of Biochemical Oxygen Demand. When cBOD (Carbonaceous BOD) is requested a nitrification inhibitor is added which prevents the oxidation of reduced forms of nitrogen, such as ammonia, nitrite and organic nitrogen which exert a nitrogenous demand. Determination of Dissolved Oxygen using the Hach HQ30D Oxygen Meter.	PM0	No preparation is required.	Yes			
TM73	Modified US EPA methods 150.1 and 9045D and BS1377:1990. Determination of pH by Metrohm automated probe analyser.	PM0	No preparation is required.	Yes			
TM76	Modified US EPA method 120.1. Determination of Specific Conductance by Metrohm automated probe analyser.	PM0	No preparation is required.	Yes			
TM89	Modified USEPA method OIA-1667. Determination of cyanide by Flow Injection Analyser. Where WAD cyanides are required a Ligand displacement step is carried out before analysis.	PM0	No preparation is required.	Yes			

Ground Investigations Ireland
Catherinestown House
Hazelhatch Road
Newcastle
Co. Dublin
Ireland



Attention : Barry Sexton
Date : 27th March, 2020
Your reference : 9527-03-20
Our reference : Test Report 20/3992 Batch 2
Location : Waste Assesment Back Road Malahide
Date samples received : 13th March, 2020
Status : Final report
Issue : 1

Thirty seven samples were received for analysis on 13th March, 2020 of which fifteen were scheduled for analysis. Please find attached our Test Report which should be read with notes at the end of the report and should include all sections if reproduced. Interpretations and opinions are outside the scope of any accreditation, and all results relate only to samples supplied.
All analysis is carried out on as received samples and reported on a dry weight basis unless stated otherwise. Results are not surrogate corrected.

Authorised By:



Bruce Leslie
Project Manager

Please include all sections of this report if it is reproduced

Element Materials Technology

Client Name: Ground Investigations Ireland
Reference: 9527-03-20
Location: Waste Assesment Back Road Malahide
Contact: Barry Sexton
EMT Job No: 20/3992

Report : Solid
Solids: V=60g VOC jar, J=250g glass jar, T=plastic tub

EMT Sample No.	43-45	46-48	49-51	55-57	61-63	67-69	70-72	73-75	76-78	82-84	Please see attached notes for all abbreviations and acronyms		
Sample ID	TP-01	TP-01	TP-02	TP-03	TP-04	TP-05	TP-05	TP-05	TP-06	TP-07			
Depth	0.00-1.10	1.10-1.50	0.00-1.10	0.00-1.50	0.00-1.70	0.00-1.00	1.00-1.90	1.90-2.30	0.00-2.10	0.00-1.20			
COC No / misc													
Containers	V J T	V J T	V J T	V J T	V J T	V J T	V J T	V J T	V J T	V J T			
Sample Date	11/03/2020	12/03/2020	12/03/2020	12/03/2020	11/03/2020	12/03/2020	12/03/2020	12/03/2020	12/03/2020	11/03/2020			
Sample Type	Soil	Soil	Soil	Soil	Soil	Soil	Soil	Soil	Soil	Soil			
Batch Number	2	2	2	2	2	2	2	2	2	2			
Date of Receipt	13/03/2020	13/03/2020	13/03/2020	13/03/2020	13/03/2020	13/03/2020	13/03/2020	13/03/2020	13/03/2020	13/03/2020	LOD/LOR	Units	Method No.
Antimony	-	3	-	-	3	3	3	3	-	3	<1	mg/kg	TM30/PM15
Arsenic #	-	22.4	-	-	10.9	12.7	12.1	16.3	-	12.1	<0.5	mg/kg	TM30/PM15
Barium #	-	150	-	-	90	132	99	116	-	121	<1	mg/kg	TM30/PM15
Cadmium #	-	1.9	-	-	1.3	1.3	1.8	1.6	-	1.1	<0.1	mg/kg	TM30/PM15
Chromium #	-	92.4	-	-	50.6	78.0	48.1	103.7	-	82.1	<0.5	mg/kg	TM30/PM15
Copper #	-	70	-	-	31	39	38	40	-	27	<1	mg/kg	TM30/PM15
Lead #	-	39	-	-	57	51	35	57	-	41	<5	mg/kg	TM30/PM15
Mercury #	-	<0.1	-	-	<0.1	<0.1	<0.1	<0.1	-	<0.1	<0.1	mg/kg	TM30/PM15
Molybdenum #	-	7.3	-	-	4.8	6.8	5.2	8.3	-	6.2	<0.1	mg/kg	TM30/PM15
Nickel #	-	35.7	-	-	35.5	39.9	41.4	47.8	-	40.4	<0.7	mg/kg	TM30/PM15
Selenium #	-	1	-	-	1	1	6	2	-	2	<1	mg/kg	TM30/PM15
Zinc #	-	204	-	-	107	120	102	123	-	123	<5	mg/kg	TM30/PM15
Antimony	3	-	2	4	-	-	-	-	2	-	<1	mg/kg	TM30/PM62
Arsenic	14.5	-	11.4	15.5	-	-	-	-	13.8	-	<0.5	mg/kg	TM30/PM62
Barium	150	-	94	94	-	-	-	-	88	-	<1	mg/kg	TM30/PM62
Cadmium	3.1	-	1.5	1.8	-	-	-	-	1.3	-	<0.1	mg/kg	TM30/PM62
Chromium	19.2	-	20.1	21.2	-	-	-	-	25.7	-	<0.5	mg/kg	TM30/PM62
Copper	61	-	50	42	-	-	-	-	40	-	<1	mg/kg	TM30/PM62
Lead	110	-	76	56	-	-	-	-	57	-	<5	mg/kg	TM30/PM62
Mercury	<0.1	-	<0.1	<0.1	-	-	-	-	<0.1	-	<0.1	mg/kg	TM30/PM62
Molybdenum	7.1	-	3.7	2.7	-	-	-	-	2.7	-	<0.1	mg/kg	TM30/PM62
Nickel	55.3	-	44.3	39.4	-	-	-	-	43.7	-	<0.7	mg/kg	TM30/PM62
Selenium	3	-	2	2	-	-	-	-	1	-	<1	mg/kg	TM30/PM62
Zinc	134	-	94	117	-	-	-	-	112	-	<5	mg/kg	TM30/PM62

Element Materials Technology

Client Name: Ground Investigations Ireland
Reference: 9527-03-20
Location: Waste Assessment Back Road Malahide
Contact: Barry Sexton
EMT Job No: 20/3992

Report : Solid

Solids: V=60g VOC jar, J=250g glass jar, T=plastic tub

EMT Sample No.	43-45	46-48	49-51	55-57	61-63	67-69	70-72	73-75	76-78	82-84	Please see attached notes for all abbreviations and acronyms		
Sample ID	TP-01	TP-01	TP-02	TP-03	TP-04	TP-05	TP-05	TP-05	TP-06	TP-07			
Depth	0.00-1.10	1.10-1.50	0.00-1.10	0.00-1.50	0.00-1.70	0.00-1.00	1.00-1.90	1.90-2.30	0.00-2.10	0.00-1.20			
COC No / misc													
Containers	V J T	V J T	V J T	V J T	V J T	V J T	V J T	V J T	V J T	V J T			
Sample Date	11/03/2020	12/03/2020	12/03/2020	12/03/2020	11/03/2020	12/03/2020	12/03/2020	12/03/2020	12/03/2020	11/03/2020			
Sample Type	Soil	Soil	Soil	Soil	Soil	Soil	Soil	Soil	Soil	Soil			
Batch Number	2	2	2	2	2	2	2	2	2	2			
Date of Receipt	13/03/2020	13/03/2020	13/03/2020	13/03/2020	13/03/2020	13/03/2020	13/03/2020	13/03/2020	13/03/2020	13/03/2020	LOD/LOR	Units	Method No.
PAH MS													
Naphthalene #	0.10	<0.04	0.08	<0.04	<0.04	<0.04	0.05	<0.04	0.07	<0.04	<0.04	mg/kg	TM4/PM8
Acenaphthylene	<0.03	<0.03	0.39	<0.03	<0.03	<0.03	0.06	<0.03	<0.03	<0.03	<0.03	mg/kg	TM4/PM8
Acenaphthene #	<0.05	<0.05	0.07	<0.05	<0.05	<0.05	<0.05	<0.05	0.07	<0.05	<0.05	mg/kg	TM4/PM8
Fluorene #	<0.04	<0.04	0.32	<0.04	<0.04	<0.04	<0.04	<0.04	0.05	<0.04	<0.04	mg/kg	TM4/PM8
Phenanthrene #	0.20	<0.03	2.72	0.28	0.23	0.07	0.44	<0.03	0.63	0.06	<0.03	mg/kg	TM4/PM8
Anthracene #	0.07	<0.04	1.75	0.08	<0.04	<0.04	0.14	<0.04	0.13	<0.04	<0.04	mg/kg	TM4/PM8
Fluoranthene #	0.30	<0.03	4.42	0.53	0.30	0.13	0.79	<0.03	0.80	0.21	<0.03	mg/kg	TM4/PM8
Pyrene #	0.28	<0.03	3.60	0.50	0.27	0.12	0.69	<0.03	0.72	0.25	<0.03	mg/kg	TM4/PM8
Benzo(a)anthracene #	0.24	<0.06	2.06	0.46	0.21	0.09	0.59	<0.06	0.51	0.37	<0.06	mg/kg	TM4/PM8
Chrysene #	0.18	<0.02	2.21	0.37	0.19	0.08	0.52	<0.02	0.41	0.33	<0.02	mg/kg	TM4/PM8
Benzo(bk)fluoranthene #	0.34	<0.07	3.33	0.81	0.35	0.13	0.95	<0.07	0.76	0.65	<0.07	mg/kg	TM4/PM8
Benzo(a)pyrene #	0.18	<0.04	2.03	0.53	0.17	0.07	0.49	<0.04	0.42	0.44	<0.04	mg/kg	TM4/PM8
Indeno(123cd)pyrene	0.13	<0.04	1.24	0.25	0.13	<0.04	0.33	<0.04	0.24	0.25	<0.04	mg/kg	TM4/PM8
Dibenzo(ah)anthracene #	<0.04	<0.04	0.32	0.08	<0.04	<0.04	0.08	<0.04	0.08	0.05	<0.04	mg/kg	TM4/PM8
Benzo(ghi)perylene #	0.14	<0.04	1.12	0.28	0.13	<0.04	0.33	<0.04	0.24	0.25	<0.04	mg/kg	TM4/PM8
Coronene	<0.04	<0.04	0.23	<0.04	<0.04	<0.04	0.06	<0.04	<0.04	<0.04	<0.04	mg/kg	TM4/PM8
PAH 6 Total #	1.09	<0.22	12.14	2.40	1.08	0.33	2.89	<0.22	2.46	1.80	<0.22	mg/kg	TM4/PM8
PAH 17 Total	2.16	<0.64	25.89	4.17	1.98	0.69	5.52	<0.64	5.13	2.86	<0.64	mg/kg	TM4/PM8
Benzo(b)fluoranthene	0.24	<0.05	2.40	0.58	0.25	0.09	0.68	<0.05	0.55	0.47	<0.05	mg/kg	TM4/PM8
Benzo(k)fluoranthene	0.10	<0.02	0.93	0.23	0.10	0.04	0.27	<0.02	0.21	0.18	<0.02	mg/kg	TM4/PM8
Benzo(j)fluoranthene	<1	<1	<1	<1	<1	<1	<1	<1	<1	<1	<1	mg/kg	TM4/PM8
PAH Surrogate % Recovery	96	105	97	100	74	105	103	104	103	103	<0	%	TM4/PM8
Mineral Oil (C10-C40)	<30	<30	<30	<30	33	<30	<30	140	<30	<30	<30	mg/kg	TM5/PM8/PM16
TPH CWG													
Aliphatics													
>C5-C6 #	<0.1	<0.1	<0.1	<0.1 ^{SV}	<0.1	<0.1	<0.1 ^{SV}	<0.1	<0.1 ^{SV}	<0.1	<0.1	mg/kg	TM36/PM12
>C6-C8 #	<0.1	<0.1	<0.1	<0.1 ^{SV}	<0.1	<0.1	<0.1 ^{SV}	<0.1	<0.1 ^{SV}	<0.1	<0.1	mg/kg	TM36/PM12
>C8-C10	<0.1	<0.1	<0.1	<0.1 ^{SV}	<0.1	<0.1	<0.1 ^{SV}	<0.1	<0.1 ^{SV}	<0.1	<0.1	mg/kg	TM36/PM12
>C10-C12 #	<0.2	<0.2	<0.2	<0.2	<0.2	<0.2	<0.2	<0.2	<0.2	<0.2	<0.2	mg/kg	TM5/PM8/PM16
>C12-C16 #	<4	<4	<4	<4	<4	<4	<4	<4	<4	<4	<4	mg/kg	TM5/PM8/PM16
>C16-C21 #	<7	<7	<7	<7	<7	<7	<7	15	<7	<7	<7	mg/kg	TM5/PM8/PM16
>C21-C35 #	<7	<7	<7	23	33	<7	26	115	<7	<7	<7	mg/kg	TM5/PM8/PM16
>C35-C40	<7	<7	<7	<7	<7	<7	<7	10	<7	<7	<7	mg/kg	TM5/PM8/PM16
Total aliphatics C5-40	<26	<26	<26	<26	33	<26	26	140	<26	<26	<26	mg/kg	TM5/PM8/PM16/PM12/PM15
>C6-C10	<0.1	<0.1	<0.1	<0.1 ^{SV}	<0.1	<0.1	<0.1 ^{SV}	<0.1	<0.1 ^{SV}	<0.1	<0.1	mg/kg	TM36/PM12
>C10-C25	<10	<10	<10	<10	<10	<10	<10	45	<10	<10	<10	mg/kg	TM5/PM8/PM16
>C25-C35	<10	<10	<10	18	24	<10	23	86	<10	<10	<10	mg/kg	TM5/PM8/PM16

Element Materials Technology

Client Name: Ground Investigations Ireland
Reference: 9527-03-20
Location: Waste Assessment Back Road Malahide
Contact: Barry Sexton
EMT Job No: 20/3992

Report : Solid
Solids: V=60g VOC jar, J=250g glass jar, T=plastic tub

EMT Sample No.	43-45	46-48	49-51	55-57	61-63	67-69	70-72	73-75	76-78	82-84	Please see attached notes for all abbreviations and acronyms		
Sample ID	TP-01	TP-01	TP-02	TP-03	TP-04	TP-05	TP-05	TP-05	TP-06	TP-07			
Depth	0.00-1.10	1.10-1.50	0.00-1.10	0.00-1.50	0.00-1.70	0.00-1.00	1.00-1.90	1.90-2.30	0.00-2.10	0.00-1.20			
COC No / misc													
Containers	V J T	V J T	V J T	V J T	V J T	V J T	V J T	V J T	V J T	V J T			
Sample Date	11/03/2020	12/03/2020	12/03/2020	12/03/2020	11/03/2020	12/03/2020	12/03/2020	12/03/2020	12/03/2020	11/03/2020			
Sample Type	Soil	Soil	Soil	Soil	Soil	Soil	Soil	Soil	Soil	Soil			
Batch Number	2	2	2	2	2	2	2	2	2	2			
Date of Receipt	13/03/2020	13/03/2020	13/03/2020	13/03/2020	13/03/2020	13/03/2020	13/03/2020	13/03/2020	13/03/2020	13/03/2020	LOD/LOR	Units	Method No.
TPH CWG													
Aromatics													
>C5-EC7 #	<0.1	<0.1	<0.1	<0.1 ^{SV}	<0.1	<0.1	<0.1 ^{SV}	<0.1	<0.1 ^{SV}	<0.1	<0.1	mg/kg	TM36/PM12
>EC7-EC8 #	<0.1	<0.1	<0.1	<0.1 ^{SV}	<0.1	<0.1	<0.1 ^{SV}	<0.1	<0.1 ^{SV}	<0.1	<0.1	mg/kg	TM36/PM12
>EC8-EC10 #	<0.1	<0.1	<0.1	<0.1 ^{SV}	<0.1	<0.1	<0.1 ^{SV}	<0.1	<0.1 ^{SV}	<0.1	<0.1	mg/kg	TM36/PM12
>EC10-EC12 #	<0.2	<0.2	<0.2	<0.2	<0.2	<0.2	<0.2	<0.2	<0.2	<0.2	<0.2	mg/kg	TMS/PM8/PM16
>EC12-EC16 #	<4	<4	<4	<4	<4	<4	<4	<4	<4	<4	<4	mg/kg	TMS/PM8/PM16
>EC16-EC21 #	<7	<7	15	<7	<7	<7	<7	<7	<7	<7	<7	mg/kg	TMS/PM8/PM16
>EC21-EC35 #	<7	<7	56	56	<7	<7	<7	<7	<7	<7	<7	mg/kg	TMS/PM8/PM16
>EC35-EC40	<7	<7	12	13	<7	<7	<7	<7	<7	<7	<7	mg/kg	TMS/PM8/PM16
Total aromatics C5-40	<26	<26	83	69	<26	<26	<26	<26	<26	<26	<26	mg/kg	TMS/PM8/PM16
Total aliphatics and aromatics(C5-40)	<52	<52	83	69	<52	<52	<52	140	<52	<52	<52	mg/kg	TMS/PM8/PM16
>EC6-EC10 #	<0.1	<0.1	<0.1	<0.1 ^{SV}	<0.1	<0.1	<0.1 ^{SV}	<0.1	<0.1 ^{SV}	<0.1	<0.1	mg/kg	TM36/PM12
>EC10-EC25	<10	<10	30	<10	<10	<10	<10	<10	<10	<10	<10	mg/kg	TMS/PM8/PM16
>EC25-EC35	<10	<10	42	50	<10	<10	<10	<10	<10	<10	<10	mg/kg	TMS/PM8/PM16
MTBE #	<5	<5	<5	<5 ^{SV}	<5	<5	<5 ^{SV}	<5	<5 ^{SV}	<5	<5	ug/kg	TM36/PM12
Benzene #	<5	<5	<5	<5 ^{SV}	<5	<5	<5 ^{SV}	<5	<5 ^{SV}	<5	<5	ug/kg	TM36/PM12
Toluene #	<5	<5	<5	<5 ^{SV}	<5	<5	<5 ^{SV}	<5	<5 ^{SV}	<5	<5	ug/kg	TM36/PM12
Ethylbenzene #	<5	<5	<5	<5 ^{SV}	<5	<5	<5 ^{SV}	<5	<5 ^{SV}	<5	<5	ug/kg	TM36/PM12
m/p-Xylene #	<5	<5	<5	<5 ^{SV}	<5	<5	<5 ^{SV}	<5	<5 ^{SV}	<5	<5	ug/kg	TM36/PM12
o-Xylene #	<5	<5	<5	<5 ^{SV}	<5	<5	<5 ^{SV}	<5	<5 ^{SV}	<5	<5	ug/kg	TM36/PM12
PCB 28 #	<5	<5	<5	<5	<5	<5	<5	<5	<5	<5	<5	ug/kg	TM17/PM8
PCB 52 #	<5	<5	<5	<5	<5	<5	<5	<5	<5	<5	<5	ug/kg	TM17/PM8
PCB 101 #	<5	<5	<5	<5	<5	<5	<5	<5	<5	<5	<5	ug/kg	TM17/PM8
PCB 118 #	<5	<5	<5	<5	<5	<5	<5	<5	<5	<5	<5	ug/kg	TM17/PM8
PCB 138 #	<5	<5	<5	<5	<5	<5	<5	<5	<5	<5	<5	ug/kg	TM17/PM8
PCB 153 #	<5	<5	<5	<5	<5	<5	<5	<5	<5	<5	<5	ug/kg	TM17/PM8
PCB 180 #	<5	<5	<5	<5	<5	<5	<5	<5	<5	<5	<5	ug/kg	TM17/PM8
Total 7 PCBs #	<35	<35	<35	<35	<35	<35	<35	<35	<35	<35	<35	ug/kg	TM17/PM8
Natural Moisture Content	14.8	19.3	18.9	16.9	14.5	16.9	13.4	24.0	14.4	22.5	<0.1	%	PM4/PM0
Moisture Content (% Wet Weight)	12.9	16.2	15.9	14.4	12.6	14.4	11.9	19.4	12.6	18.3	<0.1	%	PM4/PM0
Hexavalent Chromium #	<0.3	<0.3	<0.3	<0.3	<0.3	<0.3	<0.3	<0.3	<0.3	<0.3	<0.3	mg/kg	TM38/PM20
Chromium III	-	92.4	-	-	50.6	78.0	48.1	103.7	-	82.1	<0.5	mg/kg	NONE/NONE
Chromium III	19.2	-	20.1	21.2	-	-	-	-	25.7	-	<0.5	mg/kg	NONE/NONE
Total Organic Carbon #	NDP	0.38	NDP	NDP	0.96	1.29	0.85	1.78	NDP	0.99	<0.02	%	TM21/PM24
pH #	8.53	8.41	8.53	8.54	8.54	8.23	8.17	7.77	8.63	8.33	<0.01	pH units	TM73/PM11
Mass of raw test portion	0.1035	0.1079	0.0995	0.1068	0.1036	0.102	0.1034	0.1124	0.1063	0.1112		kg	NONE/PM17

Element Materials Technology

Client Name: Ground Investigations Ireland
Reference: 9527-03-20
Location: Waste Assessment Back Road Malahide
Contact: Barry Sexton
EMT Job No: 20/3992

Report : CEN 10:1 1 Batch
Solids: V=60g VOC jar, J=250g glass jar, T=plastic tub

EMT Sample No.	43-45	46-48	49-51	55-57	61-63	67-69	70-72	73-75	76-78	82-84	Please see attached notes for all abbreviations and acronyms		
Sample ID	TP-01	TP-01	TP-02	TP-03	TP-04	TP-05	TP-05	TP-05	TP-06	TP-07			
Depth	0.00-1.10	1.10-1.50	0.00-1.10	0.00-1.50	0.00-1.70	0.00-1.00	1.00-1.90	1.90-2.30	0.00-2.10	0.00-1.20			
COC No / misc													
Containers	V J T	V J T	V J T	V J T	V J T	V J T	V J T	V J T	V J T	V J T			
Sample Date	11/03/2020	12/03/2020	12/03/2020	12/03/2020	11/03/2020	12/03/2020	12/03/2020	12/03/2020	12/03/2020	11/03/2020			
Sample Type	Soil	Soil	Soil	Soil	Soil	Soil	Soil	Soil	Soil	Soil			
Batch Number	2	2	2	2	2	2	2	2	2	2			
Date of Receipt	13/03/2020	13/03/2020	13/03/2020	13/03/2020	13/03/2020	13/03/2020	13/03/2020	13/03/2020	13/03/2020	13/03/2020	LOD/LOR	Units	Method No.
Dissolved Antimony #	<0.002	<0.002	0.004	<0.002	<0.002	<0.002	<0.002	0.003	0.002	<0.002	<0.002	mg/l	TM30/PM17
Dissolved Antimony (A10) #	<0.02	<0.02	0.04	<0.02	<0.02	<0.02	<0.02	0.03	0.02	<0.02	<0.02	mg/kg	TM30/PM17
Dissolved Arsenic #	<0.0025	<0.0025	0.0041	0.0040	<0.0025	<0.0025	<0.0025	<0.0025	<0.0025	<0.0025	<0.0025	mg/l	TM30/PM17
Dissolved Arsenic (A10) #	<0.025	<0.025	0.041	0.040	<0.025	<0.025	<0.025	<0.025	<0.025	<0.025	<0.025	mg/kg	TM30/PM17
Dissolved Barium #	0.006	0.012	0.011	0.011	0.009	0.010	0.016	0.021	0.011	0.009	<0.003	mg/l	TM30/PM17
Dissolved Barium (A10) #	0.06	0.12	0.11	0.11	0.09	0.10	0.16	0.21	0.11	0.09	<0.03	mg/kg	TM30/PM17
Dissolved Cadmium #	<0.0005	<0.0005	<0.0005	<0.0005	<0.0005	<0.0005	<0.0005	<0.0005	<0.0005	<0.0005	<0.0005	mg/l	TM30/PM17
Dissolved Cadmium (A10) #	<0.005	<0.005	<0.005	<0.005	<0.005	<0.005	<0.005	<0.005	<0.005	<0.005	<0.005	mg/kg	TM30/PM17
Dissolved Chromium #	<0.0015	<0.0015	<0.0015	<0.0015	<0.0015	<0.0015	<0.0015	<0.0015	<0.0015	<0.0015	<0.0015	mg/l	TM30/PM17
Dissolved Chromium (A10) #	<0.015	<0.015	<0.015	<0.015	<0.015	<0.015	<0.015	<0.015	<0.015	<0.015	<0.015	mg/kg	TM30/PM17
Dissolved Copper #	<0.007	<0.007	<0.007	<0.007	<0.007	<0.007	<0.007	<0.007	<0.007	<0.007	<0.007	mg/l	TM30/PM17
Dissolved Copper (A10) #	<0.07	<0.07	<0.07	<0.07	<0.07	<0.07	<0.07	<0.07	<0.07	<0.07	<0.07	mg/kg	TM30/PM17
Dissolved Lead #	<0.005	<0.005	0.007	<0.005	<0.005	<0.005	<0.005	<0.005	<0.005	<0.005	<0.005	mg/l	TM30/PM17
Dissolved Lead (A10) #	<0.05	<0.05	0.07	<0.05	<0.05	<0.05	<0.05	<0.05	<0.05	<0.05	<0.05	mg/kg	TM30/PM17
Dissolved Molybdenum #	0.019	0.004	0.014	0.015	0.010	0.010	0.014	0.008	0.011	0.009	<0.002	mg/l	TM30/PM17
Dissolved Molybdenum (A10) #	0.19	0.04	0.14	0.15	0.10	0.10	0.14	0.08	0.11	0.09	<0.02	mg/kg	TM30/PM17
Dissolved Nickel #	0.003	<0.002	<0.002	0.003	<0.002	<0.002	<0.002	<0.002	<0.002	<0.002	<0.002	mg/l	TM30/PM17
Dissolved Nickel (A10) #	0.03	<0.02	<0.02	0.03	<0.02	<0.02	<0.02	<0.02	<0.02	<0.02	<0.02	mg/kg	TM30/PM17
Dissolved Selenium #	<0.003	<0.003	<0.003	<0.003	<0.003	<0.003	<0.003	<0.003	<0.003	<0.003	<0.003	mg/l	TM30/PM17
Dissolved Selenium (A10) #	<0.03	<0.03	<0.03	<0.03	<0.03	<0.03	<0.03	<0.03	<0.03	<0.03	<0.03	mg/kg	TM30/PM17
Dissolved Zinc #	0.003	<0.003	0.004	<0.003	<0.003	<0.003	<0.003	0.003	<0.003	<0.003	<0.003	mg/l	TM30/PM17
Dissolved Zinc (A10) #	<0.03	<0.03	0.04	<0.03	<0.03	<0.03	<0.03	<0.03	<0.03	<0.03	<0.03	mg/kg	TM30/PM17
Mercury Dissolved by CVAF #	0.00006	<0.00001	0.00002	<0.00001	<0.00001	<0.00001	<0.00001	<0.00001	<0.00001	0.00002	<0.00001	mg/l	TM61/PM0
Mercury Dissolved by CVAF #	0.0006	<0.0001	0.0002	<0.0001	<0.0001	<0.0001	<0.0001	<0.0001	<0.0001	0.0002	<0.0001	mg/kg	TM61/PM0
Phenol	<0.01	<0.01	<0.01	<0.01	<0.01	<0.01	<0.01	<0.01	<0.01	<0.01	<0.01	mg/l	TM26/PM0
Phenol	<0.1	<0.1	<0.1	<0.1	<0.1	<0.1	<0.1	<0.1	<0.1	<0.1	<0.1	mg/kg	TM26/PM0
Fluoride	0.5	0.8	0.6	0.5	0.6	0.7	0.5	0.6	0.6	0.4	<0.3	mg/l	TM173/PM0
Fluoride	5	8	6	5	6	7	5	6	6	4	<3	mg/kg	TM173/PM0
Sulphate as SO4 #	2.4	6.5	4.1	3.5	4.5	3.2	213.4	44.1	2.9	0.5	<0.5	mg/l	TM38/PM0
Sulphate as SO4 #	24	65	41	35	45	32	2133	441	29	<5	<5	mg/kg	TM38/PM0
Chloride #	0.5	0.3	<0.3	<0.3	<0.3	<0.3	<0.3	1.2	0.4	0.4	<0.3	mg/l	TM38/PM0
Chloride #	5	3	<3	<3	<3	<3	<3	12	4	4	<3	mg/kg	TM38/PM0
Dissolved Organic Carbon	4	4	4	4	4	5	2	4	3	7	<2	mg/l	TM60/PM0
Dissolved Organic Carbon	40	40	40	40	40	50	<20	40	30	70	<20	mg/kg	TM60/PM0
pH	8.30	8.21	8.44	8.39	8.28	8.19	8.04	7.94	8.41	8.32	<0.01	pH units	TM73/PM0
Total Dissolved Solids #	132	93	87	187	107	102	385	180	146	133	<35	mg/l	TM20/PM0
Total Dissolved Solids #	1320	930	870	1870	1070	1020	3849	1800	1461	1329	<350	mg/kg	TM20/PM0

Element Materials Technology

Client Name: Ground Investigations Ireland
Reference: 9527-03-20
Location: Waste Assesment Back Road Malahide
Contact: Barry Sexton
EMT Job No: 20/3992

Report : EN12457_2
Solids: V=60g VOC jar, J=250g glass jar, T=plastic tub

EMT Sample No.	43-45	46-48	49-51	55-57	61-63	67-69	70-72	73-75	76-78	82-84						
Sample ID	TP-01	TP-01	TP-02	TP-03	TP-04	TP-05	TP-05	TP-05	TP-06	TP-07						
Depth	0.00-1.10	1.10-1.50	0.00-1.10	0.00-1.50	0.00-1.70	0.00-1.00	1.00-1.90	1.90-2.30	0.00-2.10	0.00-1.20						
COC No / misc																
Containers	V J T	V J T	V J T	V J T	V J T	V J T	V J T	V J T	V J T	V J T						
Sample Date	11/03/2020	12/03/2020	12/03/2020	12/03/2020	11/03/2020	12/03/2020	12/03/2020	12/03/2020	12/03/2020	11/03/2020						
Sample Type	Soil	Soil	Soil	Soil	Soil	Soil	Soil	Soil	Soil	Soil						
Batch Number	2	2	2	2	2	2	2	2	2	2						
Date of Receipt	13/03/2020	13/03/2020	13/03/2020	13/03/2020	13/03/2020	13/03/2020	13/03/2020	13/03/2020	13/03/2020	13/03/2020	Inert	Stable Non-reactive	Hazardous	LOD LOR	Units	Method No.
Solid Waste Analysis																
Total Organic Carbon #	NDP	0.38	NDP	NDP	0.96	1.29	0.85	1.78	NDP	0.99	3	5	6	<0.02	%	TM21/PM24
Sum of BTEX	<0.025	<0.025	<0.025	<0.025 ^{SV}	<0.025	<0.025	<0.025 ^{SV}	<0.025	<0.025 ^{SV}	<0.025	6	-	-	<0.025	mg/kg	TM36/PM12
Sum of 7 PCBs #	<0.035	<0.035	<0.035	<0.035	<0.035	<0.035	<0.035	<0.035	<0.035	<0.035	1	-	-	<0.035	mg/kg	TM17/PM8
Mineral Oil	<30	<30	<30	<30	33	<30	<30	140	<30	<30	500	-	-	<30	mg/kg	TM5/PM8/PM16
PAH Sum of 6 #	1.09	<0.22	12.14	2.40	1.08	0.33	2.89	<0.22	2.46	1.80	-	-	-	<0.22	mg/kg	TM4/PM8
PAH Sum of 17	2.16	<0.64	25.89	4.17	1.98	0.69	5.52	<0.64	5.13	2.86	100	-	-	<0.64	mg/kg	TM4/PM8
CEN 10:1 Leachate																
Arsenic #	<0.025	<0.025	0.041	0.040	<0.025	<0.025	<0.025	<0.025	<0.025	<0.025	0.5	2	25	<0.025	mg/kg	TM30/PM17
Barium #	0.06	0.12	0.11	0.11	0.09	0.10	0.16	0.21	0.11	0.09	20	100	300	<0.03	mg/kg	TM30/PM17
Cadmium #	<0.005	<0.005	<0.005	<0.005	<0.005	<0.005	<0.005	<0.005	<0.005	<0.005	0.04	1	5	<0.005	mg/kg	TM30/PM17
Chromium #	<0.015	<0.015	<0.015	<0.015	<0.015	<0.015	<0.015	<0.015	<0.015	<0.015	0.5	10	70	<0.015	mg/kg	TM30/PM17
Copper #	<0.07	<0.07	<0.07	<0.07	<0.07	<0.07	<0.07	<0.07	<0.07	<0.07	2	50	100	<0.07	mg/kg	TM30/PM17
Mercury #	0.0006	<0.0001	0.0002	<0.0001	<0.0001	<0.0001	<0.0001	<0.0001	<0.0001	0.0002	0.01	0.2	2	<0.0001	mg/kg	TM61/PM0
Molybdenum #	0.19	0.04	0.14	0.15	0.10	0.10	0.14	0.08	0.11	0.09	0.5	10	30	<0.02	mg/kg	TM30/PM17
Nickel #	0.03	<0.02	<0.02	0.03	<0.02	<0.02	<0.02	<0.02	<0.02	<0.02	0.4	10	40	<0.02	mg/kg	TM30/PM17
Lead #	<0.05	<0.05	0.07	<0.05	<0.05	<0.05	<0.05	<0.05	<0.05	<0.05	0.5	10	50	<0.05	mg/kg	TM30/PM17
Antimony #	<0.02	<0.02	0.04	<0.02	<0.02	<0.02	<0.02	0.03	0.02	<0.02	0.06	0.7	5	<0.02	mg/kg	TM30/PM17
Selenium #	<0.03	<0.03	<0.03	<0.03	<0.03	<0.03	<0.03	<0.03	<0.03	<0.03	0.1	0.5	7	<0.03	mg/kg	TM30/PM17
Zinc #	<0.03	<0.03	0.04	<0.03	<0.03	<0.03	<0.03	<0.03	<0.03	<0.03	4	50	200	<0.03	mg/kg	TM30/PM17
Total Dissolved Solids #	1320	930	870	1870	1070	1020	3849	1800	1461	1329	4000	60000	100000	<350	mg/kg	TM20/PM0
Dissolved Organic Carbon	40	40	40	40	40	50	<20	40	30	70	500	800	1000	<20	mg/kg	TM60/PM0
Mass of raw test portion	0.1035	0.1079	0.0995	0.1068	0.1036	0.102	0.1034	0.1124	0.1063	0.1112	-	-	-		kg	NONE/PM17
Dry Matter Content Ratio	86.7	83.1	90.2	84.1	87.2	88.0	86.8	79.7	84.5	80.7	-	-	-	<0.1	%	NONE/PM4
Leachant Volume	0.886	0.882	0.89	0.883	0.887	0.888	0.886	0.877	0.884	0.878	-	-	-		l	NONE/PM17
Eluate Volume	0.8	0.8	0.8	0.8	0.7	0.8	0.8	0.8	0.8	0.8	-	-	-		l	NONE/PM17
pH #	8.53	8.41	8.53	8.54	8.54	8.23	8.17	7.77	8.63	8.33	-	-	-	<0.01	pH units	TM73/PM11
Phenol	<0.1	<0.1	<0.1	<0.1	<0.1	<0.1	<0.1	<0.1	<0.1	<0.1	1	-	-	<0.1	mg/kg	TM26/PM0
Fluoride	5	8	6	5	6	7	5	6	6	4	-	-	-	<3	mg/kg	TM173/PM0
Sulphate as SO4 #	24	65	41	35	45	32	2133	441	29	<5	1000	20000	50000	<5	mg/kg	TM38/PM0
Chloride #	5	3	<3	<3	<3	<3	<3	12	4	4	800	15000	25000	<3	mg/kg	TM38/PM0

Please see attached notes for all abbreviations and acronyms

Element Materials Technology

Client Name: Ground Investigations Ireland
Reference: 9527-03-20
Location: Waste Assesment Back Road Malahide
Contact: Barry Sexton
EMT Job No: 20/3992

Report : EN12457_2
Solids: V=60g VOC jar, J=250g glass jar, T=plastic tub

EMT Sample No.	88-90	94-96	97-99	100-102	118-120																
Sample ID	TP-08	TP-09	TP-09	TP-10	TP-13																
Depth	0.00-0.80	0.00-0.70	0.70-1.10	0.50	0.50																
COC No / misc																					
Containers	V J T	V J T	V J T	V J T	V J T																
Sample Date	12/03/2020	12/03/2020	12/03/2020	11/03/2020	11/03/2020																
Sample Type	Soil	Soil	Soil	Soil	Soil																
Batch Number	2	2	2	2	2																
Date of Receipt	13/03/2020	13/03/2020	13/03/2020	13/03/2020	13/03/2020																
												Inert	Stable Non-reactive	Hazardous	LOD LOR	Units	Method No.				
Solid Waste Analysis																					
Total Organic Carbon #	0.93	0.99	0.49	0.28	0.25							3	5	6	<0.02	%	TM21/PM24				
Sum of BTEX	<0.025 ^{SV}	<0.025 ^{SV}	<0.025	<0.025	<0.025							6	-	-	<0.025	mg/kg	TM36/PM12				
Sum of 7 PCBs #	<0.035	<0.035	<0.035	<0.035	<0.035							1	-	-	<0.035	mg/kg	TM17/PM8				
Mineral Oil	<30	<30	<30	<30	<30							500	-	-	<30	mg/kg	TM5/PM8/PM16				
PAH Sum of 6 #	0.28	<0.22	<0.22	<0.22	<0.22							-	-	-	<0.22	mg/kg	TM4/PM8				
PAH Sum of 17	0.69	<0.64	<0.64	<0.64	<0.64							100	-	-	<0.64	mg/kg	TM4/PM8				
CEN 10:1 Leachate																					
Arsenic #	<0.025	<0.025	<0.025	<0.025	<0.025							0.5	2	25	<0.025	mg/kg	TM30/PM17				
Barium #	0.04	0.14	<0.03	0.04	0.04							20	100	300	<0.03	mg/kg	TM30/PM17				
Cadmium #	<0.005	<0.005	<0.005	<0.005	<0.005							0.04	1	5	<0.005	mg/kg	TM30/PM17				
Chromium #	<0.015	<0.015	<0.015	<0.015	<0.015							0.5	10	70	<0.015	mg/kg	TM30/PM17				
Copper #	<0.07	<0.07	<0.07	<0.07	<0.07							2	50	100	<0.07	mg/kg	TM30/PM17				
Mercury #	<0.0001	<0.0001	<0.0001	<0.0001	<0.0001							0.01	0.2	2	<0.0001	mg/kg	TM61/PM0				
Molybdenum #	0.35	0.19	<0.02	0.05	0.07							0.5	10	30	<0.02	mg/kg	TM30/PM17				
Nickel #	<0.02	<0.02	<0.02	<0.02	<0.02							0.4	10	40	<0.02	mg/kg	TM30/PM17				
Lead #	<0.05	<0.05	<0.05	<0.05	<0.05							0.5	10	50	<0.05	mg/kg	TM30/PM17				
Antimony #	<0.02	<0.02	<0.02	<0.02	<0.02							0.06	0.7	5	<0.02	mg/kg	TM30/PM17				
Selenium #	<0.03	<0.03	<0.03	<0.03	<0.03							0.1	0.5	7	<0.03	mg/kg	TM30/PM17				
Zinc #	<0.03	<0.03	<0.03	<0.03	<0.03							4	50	200	<0.03	mg/kg	TM30/PM17				
Total Dissolved Solids #	600	2691	830	450	400							4000	60000	100000	<350	mg/kg	TM20/PM0				
Dissolved Organic Carbon	<20	<20	20	<20	<20							500	800	1000	<20	mg/kg	TM60/PM0				
Mass of raw test portion	0.1016	0.1021	0.1075	0.1025	0.1033							-	-	-		kg	NONE/PM17				
Dry Matter Content Ratio	88.3	87.9	83.9	87.5	87.0							-	-	-	<0.1	%	NONE/PM4				
Leachant Volume	0.888	0.888	0.883	0.887	0.887							-	-	-		l	NONE/PM17				
Eluate Volume	0.8	0.8	0.8	0.8	0.8							-	-	-		l	NONE/PM17				
pH #	8.37	8.10	8.38	8.70	8.73							-	-	-	<0.01	pH units	TM73/PM11				
Phenol	<0.1	<0.1	<0.1	<0.1	<0.1							1	-	-	<0.1	mg/kg	TM26/PM0				
Fluoride	6	5	6	6	4							-	-	-	<3	mg/kg	TM173/PM0				
Sulphate as SO4 #	53	1149	47	<5	<5							1000	20000	50000	<5	mg/kg	TM38/PM0				
Chloride #	4	<3	<3	<3	<3							800	15000	25000	<3	mg/kg	TM38/PM0				

Please see attached notes for all abbreviations and acronyms

Client Name: Ground Investigations Ireland
Reference: 20/03/9527
Location: Waste Assesment Back Road Malahide
Contact: Barry Sexton

Note:
 Asbestos Screen analysis is carried out in accordance with our documented in-house methods PM042 and TM065 and HSG 248 by Stereo and Polarised Light Microscopy using Dispersion Staining Techniques and is covered by our UKAS accreditation. Detailed Gravimetric Quantification and PCOM Fibre Analysis is carried out in accordance with our documented in-house methods PM042 and TM131 and HSG 248 using Stereo and Polarised Light Microscopy and Phase Contrast Optical Microscopy (PCOM). Samples are retained for not less than 6 months from the date of analysis unless specifically requested.

Opinions, including ACM type and Asbestos level less than 0.1%, lie outside the scope of our UKAS accreditation.

Where the sample is not taken by a Element Materials Technology consultant, Element Materials Technology cannot be responsible for inaccurate or unrepresentative sampling.

EMT Job No.	Batch	Sample ID	Depth	EMT Sample No.	Date Of Analysis	Analysis	Result
20/3992	2	TP-01	0.00-1.10	44	18/03/2020	General Description (Bulk Analysis)	soil-stones
					18/03/2020	Asbestos Fibres	Fibre Bundles
					18/03/2020	Asbestos ACM	NAD
					18/03/2020	Asbestos Type	Chrysotile
					18/03/2020	Asbestos Level Screen	less than 0.1%
					19/03/2020	Total ACM Gravimetric Quantification (% Asb)	<0.001 (mass %)
					19/03/2020	Total Detailed Gravimetric Quantification (% Asb)	<0.001 (mass %)
					19/03/2020	Total Gravimetric Quantification (ACM + Detailed) (% Asb)	<0.001 (mass %)
20/3992	2	TP-01	1.10-1.50	47	18/03/2020	General Description (Bulk Analysis)	soil-stones
					18/03/2020	Asbestos Fibres	NAD
					18/03/2020	Asbestos ACM	NAD
					18/03/2020	Asbestos Type	NAD
					18/03/2020	Asbestos Level Screen	NAD
20/3992	2	TP-02	0.00-1.10	50	18/03/2020	General Description (Bulk Analysis)	soil.stones
					18/03/2020	Asbestos Fibres	Fibre Bundles
					18/03/2020	Asbestos ACM	NAD
					18/03/2020	Asbestos Type	Chrysotile
					18/03/2020	Asbestos Level Screen	less than 0.1%
					19/03/2020	Total ACM Gravimetric Quantification (% Asb)	<0.001 (mass %)
					19/03/2020	Total Detailed Gravimetric Quantification (% Asb)	<0.001 (mass %)
					19/03/2020	Total Gravimetric Quantification (ACM + Detailed) (% Asb)	<0.001 (mass %)
20/3992	2	TP-03	0.00-1.50	56	18/03/2020	General Description (Bulk Analysis)	Soil/Stones
					18/03/2020	Asbestos Fibres	Fibre Bundles
					18/03/2020	Asbestos ACM	NAD
					18/03/2020	Asbestos Type	Chrysotile
					18/03/2020	Asbestos Level Screen	less than 0.1%
					19/03/2020	Total ACM Gravimetric Quantification (% Asb)	<0.001 (mass %)
					19/03/2020	Total Detailed Gravimetric Quantification (% Asb)	<0.001 (mass %)
					19/03/2020	Total Gravimetric Quantification (ACM + Detailed) (% Asb)	<0.001 (mass %)
20/3992	2	TP-04	0.00-1.70	62	18/03/2020	General Description (Bulk Analysis)	soil.stones
					18/03/2020	Asbestos Fibres	NAD
					18/03/2020	Asbestos ACM	NAD
					18/03/2020	Asbestos Type	NAD
					18/03/2020	Asbestos Level Screen	NAD

Client Name: Ground Investigations Ireland
Reference: 20/03/9527
Location: Waste Assesment Back Road Malahide
Contact: Barry Sexton

EMT Job No.	Batch	Sample ID	Depth	EMT Sample No.	Date Of Analysis	Analysis	Result
20/3992	2	TP-05	0.00-1.00	68	18/03/2020	General Description (Bulk Analysis)	soil.stones
					18/03/2020	Asbestos Fibres	NAD
					18/03/2020	Asbestos ACM	NAD
					18/03/2020	Asbestos Type	NAD
					18/03/2020	Asbestos Level Screen	NAD
20/3992	2	TP-05	1.00-1.90	71	18/03/2020	General Description (Bulk Analysis)	soil.stones
					18/03/2020	Asbestos Fibres	NAD
					18/03/2020	Asbestos ACM	NAD
					18/03/2020	Asbestos Type	NAD
					18/03/2020	Asbestos Level Screen	NAD
20/3992	2	TP-05	1.90-2.30	74	18/03/2020	General Description (Bulk Analysis)	soil.stones
					18/03/2020	Asbestos Fibres	NAD
					18/03/2020	Asbestos ACM	NAD
					18/03/2020	Asbestos Type	NAD
					18/03/2020	Asbestos Level Screen	NAD
20/3992	2	TP-06	0.00-2.10	77	18/03/2020	General Description (Bulk Analysis)	soil.stones
					18/03/2020	Asbestos Fibres	Fibre Bundles
					18/03/2020	Asbestos ACM	NAD
					18/03/2020	Asbestos Type	Chrysotile
					18/03/2020	Asbestos Level Screen	less than 0.1%
					19/03/2020	Total ACM Gravimetric Quantification (% Asb)	<0.001 (mass %)
					19/03/2020	Total Detailed Gravimetric Quantification (% Asb)	<0.001 (mass %)
19/03/2020	Total Gravimetric Quantification (ACM + Detailed) (% Asb)	<0.001 (mass %)					
20/3992	2	TP-07	0.00-1.20	83	18/03/2020	General Description (Bulk Analysis)	Soil/Stones
					18/03/2020	Asbestos Fibres	NAD
					18/03/2020	Asbestos ACM	NAD
					18/03/2020	Asbestos Type	NAD
					18/03/2020	Asbestos Level Screen	NAD
20/3992	2	TP-08	0.00-0.80	89	18/03/2020	General Description (Bulk Analysis)	Soil/Stones
					18/03/2020	Asbestos Fibres	NAD
					18/03/2020	Asbestos ACM	NAD
					18/03/2020	Asbestos Type	NAD
					18/03/2020	Asbestos Level Screen	NAD
20/3992	2	TP-09	0.00-0.70	95	18/03/2020	General Description (Bulk Analysis)	soil-stones
					18/03/2020	Asbestos Fibres	NAD
					18/03/2020	Asbestos ACM	NAD
					18/03/2020	Asbestos Type	NAD
					18/03/2020	Asbestos Level Screen	NAD
20/3992	2	TP-09	0.70-1.10	98	18/03/2020	General Description (Bulk Analysis)	soil.stones
					18/03/2020	Asbestos Fibres	NAD
					18/03/2020	Asbestos ACM	NAD
					18/03/2020	Asbestos Type	NAD
					18/03/2020	Asbestos Level Screen	NAD
20/3992	2	TP-10	0.50	101	18/03/2020	General Description (Bulk Analysis)	Soil/Stones
					18/03/2020	Asbestos Fibres	NAD

Client Name: Ground Investigations Ireland
 Reference: 20/03/9527
 Location: Waste Assesment Back Road Malahide
 Contact: Barry Sexton

EMT Job No.	Batch	Sample ID	Depth	EMT Sample No.	Date Of Analysis	Analysis	Result
20/3992	2	TP-10	0.50	101	18/03/2020	Asbestos ACM	NAD
					18/03/2020	Asbestos Type	NAD
					18/03/2020	Asbestos Level Screen	NAD
20/3992	2	TP-13	0.50	119	18/03/2020	General Description (Bulk Analysis)	Soil/Stones
					18/03/2020	Asbestos Fibres	NAD
					18/03/2020	Asbestos ACM	NAD
					18/03/2020	Asbestos Type	NAD
					18/03/2020	Asbestos Level Screen	NAD

NOTES TO ACCOMPANY ALL SCHEDULES AND REPORTS

EMT Job No.: 20/3992

SOILS

Please note we are only MCERTS accredited (UK soils only) for sand, loam and clay and any other matrix is outside our scope of accreditation.

Where an MCERTS report has been requested, you will be notified within 48 hours of any samples that have been identified as being outside our MCERTS scope. As validation has been performed on clay, sand and loam, only samples that are predominantly these matrices, or combinations of them will be within our MCERTS scope. If samples are not one of a combination of the above matrices they will not be marked as MCERTS accredited.

It is assumed that you have taken representative samples on site and require analysis on a representative subsample. Stones will generally be included unless we are requested to remove them.

All samples will be discarded one month after the date of reporting, unless we are instructed to the contrary.

If you have not already done so, please send us a purchase order if this is required by your company.

Where appropriate please make sure that our detection limits are suitable for your needs, if they are not, please notify us immediately.

All analysis is reported on a dry weight basis unless stated otherwise. Limits of detection for analyses carried out on as received samples are not moisture content corrected. Results are not surrogate corrected. Samples are dried at 35°C ±5°C unless otherwise stated. Moisture content for CEN Leachate tests are dried at 105°C ±5°C.

Where Mineral Oil or Fats, Oils and Grease is quoted, this refers to Total Aliphatics C10-C40.

Where a CEN 10:1 ZERO Headspace VOC test has been carried out, a 10:1 ratio of water to wet (as received) soil has been used.

% Asbestos in Asbestos Containing Materials (ACMs) is determined by reference to HSG 264 The Survey Guide - Appendix 2 : ACMs in buildings listed in order of ease of fibre release.

Sufficient amount of sample must be received to carry out the testing specified. Where an insufficient amount of sample has been received the testing may not meet the requirements of our accredited methods, as such accreditation may be removed.

Negative Neutralization Potential (NP) values are obtained when the volume of NaOH (0.1N) titrated (pH 8.3) is greater than the volume of HCl (1N) to reduce the pH of the sample to 2.0 - 2.5. Any negative NP values are corrected to 0.

The calculation of Pyrite content assumes that all oxidisable sulphides present in the sample are pyrite. This may not be the case. The calculation may be an overestimate when other sulphides such as Barite (Barium Sulphate) are present.

WATERS

Please note we are not a UK Drinking Water Inspectorate (DWI) Approved Laboratory .

ISO17025 accreditation applies to surface water and groundwater and usually one other matrix which is analysis specific, any other liquids are outside our scope of accreditation.

As surface waters require different sample preparation to groundwaters the laboratory must be informed of the water type when submitting samples.

Where Mineral Oil or Fats, Oils and Grease is quoted, this refers to Total Aliphatics C10-C40.

DEVIATING SAMPLES

All samples should be submitted to the laboratory in suitable containers with sufficient ice packs to sustain an appropriate temperature for the requested analysis. The temperature of sample receipt is recorded on the confirmation schedules in order that the client can make an informed decision as to whether testing should still be undertaken.

SURROGATES

Surrogate compounds are added during the preparation process to monitor recovery of analytes. However low recovery in soils is often due to peat, clay or other organic rich matrices. For waters this can be due to oxidants, surfactants, organic rich sediments or remediation fluids. Acceptable limits for most organic methods are 70 - 130% and for VOCs are 50 - 150%. When surrogate recoveries are outside the performance criteria but the associated AQC passes this is assumed to be due to matrix effect. Results are not surrogate corrected.

DILUTIONS

A dilution suffix indicates a dilution has been performed and the reported result takes this into account. No further calculation is required.

BLANKS

Where analytes have been found in the blank, the sample will be treated in accordance with our laboratory procedure for dealing with contaminated blanks.

NOTE

Data is only reported if the laboratory is confident that the data is a true reflection of the samples analysed. Data is only reported as accredited when all the requirements of our Quality System have been met. In certain circumstances where all the requirements of the Quality System have not been met, for instance if the associated AQC has failed, the reason is fully investigated and documented. The sample data is then evaluated alongside the other quality control checks performed during analysis to determine its suitability. Following this evaluation, provided the sample results have not been effected, the data is reported but accreditation is removed. It is a UKAS requirement for data not reported as accredited to be considered indicative only, but this does not mean the data is not valid.

Where possible, and if requested, samples will be re-extracted and a revised report issued with accredited results. Please do not hesitate to contact the laboratory if further details are required of the circumstances which have led to the removal of accreditation.

Please include all sections of this report if it is reproduced

REPORTS FROM THE SOUTH AFRICA LABORATORY

Any method number not prefixed with SA has been undertaken in our UK laboratory unless reported as subcontracted.

Measurement Uncertainty

Measurement uncertainty defines the range of values that could reasonably be attributed to the measured quantity. This range of values has not been included within the reported results. Uncertainty expressed as a percentage can be provided upon request.

ABBREVIATIONS and ACRONYMS USED

#	ISO17025 (UKAS Ref No. 4225) accredited - UK.
SA	ISO17025 (SANAS Ref No.T0729) accredited - South Africa
B	Indicates analyte found in associated method blank.
DR	Dilution required.
M	MCERTS accredited.
NA	Not applicable
NAD	No Asbestos Detected.
ND	None Detected (usually refers to VOC and/SVOC TICs).
NDP	No Determination Possible
SS	Calibrated against a single substance
SV	Surrogate recovery outside performance criteria. This may be due to a matrix effect.
W	Results expressed on as received basis.
+	AQC failure, accreditation has been removed from this result, if appropriate, see 'Note' on previous page.
>>	Results above calibration range, the result should be considered the minimum value. The actual result could be significantly higher, this result is not accredited.
*	Analysis subcontracted to an Element Materials Technology approved laboratory.
AD	Samples are dried at 35°C ±5°C
CO	Suspected carry over
LOD/LOR	Limit of Detection (Limit of Reporting) in line with ISO 17025 and MCERTS
ME	Matrix Effect
NFD	No Fibres Detected
BS	AQC Sample
LB	Blank Sample
N	Client Sample
TB	Trip Blank Sample
OC	Outside Calibration Range

EMT Job No: 20/3992

Test Method No.	Description	Prep Method No. (if appropriate)	Description	ISO 17025 (UKAS/S ANAS)	MCERTS (UK soils only)	Analysis done on As Received (AR) or Dried (AD)	Reported on dry weight basis
PM4	Gravimetric measurement of Natural Moisture Content and % Moisture Content at either 35°C or 105°C. Calculation based on ISO 11465 and BS1377.	PM0	No preparation is required.			AR	
TM4	Modified USEPA 8270 method for the solvent extraction and determination of PAHs by GC-MS.	PM8	End over end extraction of solid samples for organic analysis. The solvent mix varies depending on analysis required.			AR	Yes
TM4	Modified USEPA 8270 method for the solvent extraction and determination of PAHs by GC-MS.	PM8	End over end extraction of solid samples for organic analysis. The solvent mix varies depending on analysis required.	Yes		AR	Yes
TM5	Modified 8015B method for the determination of solvent Extractable Petroleum Hydrocarbons (EPH) within the range C8-C40 by GCFID. For waters the solvent extracts dissolved phase plus a sheen if present.	PM16	Fractionation into aliphatic and aromatic fractions using a Rapid Trace SPE.			AR	
TM5	Modified 8015B method for the determination of solvent Extractable Petroleum Hydrocarbons (EPH) within the range C8-C40 by GCFID. For waters the solvent extracts dissolved phase plus a sheen if present.	PM8/PM16	End over end extraction of solid samples for organic analysis. The solvent mix varies depending on analysis required/Fractionation into aliphatic and aromatic fractions using a Rapid Trace SPE.			AR	Yes
TM5	Modified 8015B method for the determination of solvent Extractable Petroleum Hydrocarbons (EPH) within the range C8-C40 by GCFID. For waters the solvent extracts dissolved phase plus a sheen if present.	PM8/PM16	End over end extraction of solid samples for organic analysis. The solvent mix varies depending on analysis required/Fractionation into aliphatic and aromatic fractions using a Rapid Trace SPE.	Yes		AR	Yes
TM5/TM36	please refer to TM5 and TM36 for method details	PM8/PM12/PM16	please refer to PM8/PM16 and PM12 for method details			AR	Yes
TM17	Modified US EPA method 8270. Determination of specific Polychlorinated Biphenyl congeners by GC-MS.	PM8	End over end extraction of solid samples for organic analysis. The solvent mix varies depending on analysis required.	Yes		AR	Yes
TM20	Modified BS 1377-3: 1990/USEPA 160.3 Gravimetric determination of Total Dissolved Solids/Total Solids	PM0	No preparation is required.	Yes		AR	Yes
TM21	Modified BS 7755-3:1995, ISO10694:1995 Determination of Total Organic Carbon or Total Carbon by combustion in an Eltra TOC furnace/analyser in the presence of oxygen. The CO2 generated is quantified using infra-red detection. Organic Matter (SOM) calculated as per EA MCERTS Chemical Testing of Soil, March 2012 v4.	PM24	Dried and ground solid samples are washed with hydrochloric acid, then rinsed with deionised water to remove the mineral carbon before TOC analysis.	Yes		AD	Yes

EMT Job No: 20/3992

Test Method No.	Description	Prep Method No. (if appropriate)	Description	ISO 17025 (UKAS/S ANAS)	MCERTS (UK soils only)	Analysis done on As Received (AR) or Dried (AD)	Reported on dry weight basis
TM26	Determination of phenols by Reversed Phased High Performance Liquid Chromatography and Electro-Chemical Detection.	PM0	No preparation is required.			AR	Yes
TM30	Determination of Trace Metal elements by ICP-OES (Inductively Coupled Plasma - Optical Emission Spectrometry). Modified US EPA Method 200.7, 6010B and BS EN ISO 11885 2009	PM15	Acid digestion of dried and ground solid samples using Aqua Regia refluxed at 112.5 °C. Samples containing asbestos are not dried and ground.			AD	Yes
TM30	Determination of Trace Metal elements by ICP-OES (Inductively Coupled Plasma - Optical Emission Spectrometry). Modified US EPA Method 200.7, 6010B and BS EN ISO 11885 2009	PM15	Acid digestion of dried and ground solid samples using Aqua Regia refluxed at 112.5 °C. Samples containing asbestos are not dried and ground.	Yes		AD	Yes
TM30	Determination of Trace Metal elements by ICP-OES (Inductively Coupled Plasma - Optical Emission Spectrometry). Modified US EPA Method 200.7, 6010B and BS EN ISO 11885 2009	PM17	Modified method BS EN12457-2 As received solid samples are leached with water in a 10:1 water to soil ratio for 24 hours, the moisture content of the sample is included in the ratio.	Yes		AR	Yes
TM30	Determination of Trace Metal elements by ICP-OES (Inductively Coupled Plasma - Optical Emission Spectrometry). Modified US EPA Method 200.7, 6010B and BS EN ISO 11885 2009	PM62	Acid digestion of as received solid samples using Aqua Regia refluxed at 112.5 °C.			AR	Yes
TM36	Modified US EPA method 8015B. Determination of Gasoline Range Organics (GRO) in the carbon chain range of C4-12 by headspace GC-FID. MTBE by GC/FID co-elutes with 3-methylpentane if present and therefore can give a false positive. Positive MTBE results can be confirmed using GCMS.	PM12	Modified US EPA method 5021. Preparation of solid and liquid samples for GC headspace analysis.			AR	Yes
TM36	Modified US EPA method 8015B. Determination of Gasoline Range Organics (GRO) in the carbon chain range of C4-12 by headspace GC-FID. MTBE by GC/FID co-elutes with 3-methylpentane if present and therefore can give a false positive. Positive MTBE results can be confirmed using GCMS.	PM12	Modified US EPA method 5021. Preparation of solid and liquid samples for GC headspace analysis.	Yes		AR	Yes
TM38	Soluble Ion analysis using Discrete Analyser. Modified US EPA methods 325.2 (Chloride), 375.4 (Sulphate), 365.2 (o-Phosphate), 353.1 (TON), 354.1 (Nitrite), 350.1 (NH4+) comparable to BS ISO 15923-1, 7196A (Hex Cr)	PM0	No preparation is required.	Yes		AR	Yes
TM38	Soluble Ion analysis using Discrete Analyser. Modified US EPA methods 325.2 (Chloride), 375.4 (Sulphate), 365.2 (o-Phosphate), 353.1 (TON), 354.1 (Nitrite), 350.1 (NH4+) comparable to BS ISO 15923-1, 7196A (Hex Cr)	PM20	Extraction of dried and ground or as received samples with deionised water in a 2:1 water to solid ratio using a reciprocal shaker for all analytes except hexavalent chromium. Extraction of as received sample using 10:1 ratio of 0.2M sodium hydroxide to soil for hexavalent chromium using a reciprocal shaker.	Yes		AR	Yes
TM60	TC/TOC analysis of Waters by High Temperature Combustion followed by NDIR detection. Based on the following modified standard methods: USEPA 9060, APHA Standard Methods for Examination of Water and Wastewater 5310B, ASTM D 7573, and USEPA 415.1.	PM0	No preparation is required.			AR	Yes

EMT Job No: 20/3992

Test Method No.	Description	Prep Method No. (if appropriate)	Description	ISO 17025 (UKAS/S ANAS)	MCERTS (UK soils only)	Analysis done on As Received (AR) or Dried (AD)	Reported on dry weight basis
TM61	Modified US EPA methods 245.7 and 200.7. Determination of Mercury by Cold Vapour Atomic Fluorescence.	PM0	No preparation is required.	Yes		AR	Yes
TM65	Asbestos Bulk Identification method based on HSG 248.	PM42	Solid samples undergo a thorough visual inspection for asbestos fibres prior to asbestos identification using TM065.	Yes		AR	
TM73	Modified US EPA methods 150.1 and 9045D and BS1377:1990. Determination of pH by Metrohm automated probe analyser.	PM0	No preparation is required.			AR	Yes
TM73	Modified US EPA methods 150.1 and 9045D and BS1377:1990. Determination of pH by Metrohm automated probe analyser.	PM11	Extraction of as received solid samples using one part solid to 2.5 parts deionised water.	Yes		AR	No
TM131	Quantification of Asbestos Fibres and ACM, based on HSG248 and SCA method.	PM42	Solid samples undergo a thorough visual inspection for asbestos fibres prior to asbestos identification using TM065.	Yes		AR	Yes
TM173	Analysis of fluoride by ISE (Ion Selective Electrode) using modified ISE method 340.2	PM0	No preparation is required.			AR	Yes
NONE	No Method Code	NONE	No Method Code			AD	Yes
NONE	No Method Code	NONE	No Method Code			AR	Yes
NONE	No Method Code	PM17	Modified method BS EN12457-2 As received solid samples are leached with water in a 10:1 water to soil ratio for 24 hours, the moisture content of the sample is included in the ratio.				
NONE	No Method Code	PM17	Modified method BS EN12457-2 As received solid samples are leached with water in a 10:1 water to soil ratio for 24 hours, the moisture content of the sample is included in the ratio.			AR	

APPENDIX 4 – HazWasteOnLine™ Report



Waste Classification Report



6U6UQ-P3PME-KNZP7

Job name

Back Road Malahide 17 05 04

Description/Comments

Project

9527-03-20

Site

Back Road Malahide

Related Documents

#	Name	Description
1	Back Road Malahide.hwol	.hwol file used to create the Job
2	Classification Report-Back Road Malahide.pdf	Classification for Job: Back Road Malahide

Waste Stream Template

Example waste stream template for contaminated soils

Classified by

Name:	Company:	HazWasteOnline™ Training Record:	
Barry Sexton	Ground Investigations Ireland	Course	Date
Date:	Catherinstown House,	Hazardous Waste Classification	09 Apr 2019
09 Apr 2020 11:03 GMT	Hazelhatch Road, Newcastle	Advanced Hazardous Waste Classification	10 Apr 2019
Telephone:	Co. Dublin		
00353876119640			

Report

Created by: Barry Sexton
Created date: 09 Apr 2020 11:03 GMT

Job summary

#	Sample Name	Depth [m]	Classification Result	Hazard properties	Page
1	TP-01-12/03/2020-1.10-1.50m		Non Hazardous		2
2	TP-05-12/03/2020-1.90-2.30m		Non Hazardous		5
3	TP-09-12/03/2020-0.70-1.10m		Non Hazardous		8
4	TP-10-11/03/2020-0.50m		Non Hazardous		11
5	TP-13-11/03/2020-0.50m		Non Hazardous		14

Appendices	Page
Appendix A: Classifier defined and non CLP determinands	17
Appendix B: Rationale for selection of metal species	18
Appendix C: Version	19

Classification of sample: TP-01-12/03/2020-1.10-1.50m

✔ **Non Hazardous Waste**
Classified as 17 05 04
in the List of Waste

Sample details

Sample Name: TP-01-12/03/2020-1.10-1.50m	LoW Code: Chapter:	17: Construction and Demolition Wastes (including excavated soil from contaminated sites)
Moisture content: 16.2% (wet weight correction)	Entry:	17 05 04 (Soil and stones other than those mentioned in 17 05 03)

Hazard properties

None identified

Determinands

Moisture content: 16.2% Wet Weight Moisture Correction applied (MC)

#	Determinand			CLP Note	User entered data	Conv. Factor	Compound conc.		Classification value	MC Applied	Conc. Not Used
	CLP index number	EC Number	CAS Number								
1	antimony { antimony trioxide }				3 mg/kg	1.197	3.01 mg/kg	0.000301 %	✓		
	051-005-00-X	215-175-0	1309-64-4								
2	arsenic { arsenic trioxide }				22.4 mg/kg	1.32	24.784 mg/kg	0.00248 %	✓		
	033-003-00-0	215-481-4	1327-53-3								
3	cadmium { cadmium oxide }				1.9 mg/kg	1.142	1.819 mg/kg	0.000182 %	✓		
	048-002-00-0	215-146-2	1306-19-0								
4	chromium in chromium(III) compounds { chromium(III) oxide }				92.4 mg/kg	1.462	113.17 mg/kg	0.0113 %	✓		
		215-160-9	1308-38-9								
5	chromium in chromium(VI) compounds { chromium(VI) oxide }				<0.3 mg/kg	1.923	<0.577 mg/kg	<0.0000577 %		<LOD	
	024-001-00-0	215-607-8	1333-82-0								
6	copper { dicopper oxide; copper (I) oxide }				70 mg/kg	1.126	66.045 mg/kg	0.0066 %	✓		
	029-002-00-X	215-270-7	1317-39-1								
7	lead { lead chromate }			1	39 mg/kg	1.56	50.978 mg/kg	0.00327 %	✓		
	082-004-00-2	231-846-0	7758-97-6								
8	mercury { mercury dichloride }				<0.1 mg/kg	1.353	<0.135 mg/kg	<0.0000135 %		<LOD	
	080-010-00-X	231-299-8	7487-94-7								
9	molybdenum { molybdenum(VI) oxide }				7.3 mg/kg	1.5	9.177 mg/kg	0.000918 %	✓		
	042-001-00-9	215-204-7	1313-27-5								
10	nickel { nickel chromate }				35.7 mg/kg	2.976	89.04 mg/kg	0.0089 %	✓		
	028-035-00-7	238-766-5	14721-18-7								
11	selenium { selenium compounds with the exception of cadmium sulphoselenide and those specified elsewhere in this Annex }				1 mg/kg	2.554	2.14 mg/kg	0.000214 %	✓		
	034-002-00-8										
12	zinc { zinc chromate }				204 mg/kg	2.774	474.246 mg/kg	0.0474 %	✓		
	024-007-00-3										
13	TPH (C6 to C40) petroleum group		TPH		<52 mg/kg		<52 mg/kg	<0.0052 %		<LOD	
14	tert-butyl methyl ether; MTBE; 2-methoxy-2-methylpropane				<0.005 mg/kg		<0.005 mg/kg	<0.0000005 %		<LOD	
	603-181-00-X	216-653-1	1634-04-4								



#	Determinand			CLP Note	User entered data	Conv. Factor	Compound conc.	Classification value	MC Applied	Conc. Not Used
	CLP index number	EC Number	CAS Number							
15	benzene				<0.005 mg/kg		<0.005 mg/kg	<0.000005 %		<LOD
	601-020-00-8	200-753-7	71-43-2							
16	toluene				<0.005 mg/kg		<0.005 mg/kg	<0.000005 %		<LOD
	601-021-00-3	203-625-9	108-88-3							
17	ethylbenzene				<0.005 mg/kg		<0.005 mg/kg	<0.000005 %		<LOD
	601-023-00-4	202-849-4	100-41-4							
18	xylene				<0.01 mg/kg		<0.01 mg/kg	<0.000001 %		<LOD
	601-022-00-9	202-422-2 [1] 203-396-5 [2] 203-576-3 [3] 215-535-7 [4]	95-47-6 [1] 106-42-3 [2] 108-38-3 [3] 1330-20-7 [4]							
19	pH				8.41 pH		8.41 pH	8.41 pH		
			PH							
20	naphthalene				<0.04 mg/kg		<0.04 mg/kg	<0.000004 %		<LOD
	601-052-00-2	202-049-5	91-20-3							
21	acenaphthylene				<0.03 mg/kg		<0.03 mg/kg	<0.000003 %		<LOD
		205-917-1	208-96-8							
22	acenaphthene				<0.05 mg/kg		<0.05 mg/kg	<0.000005 %		<LOD
		201-469-6	83-32-9							
23	fluorene				<0.04 mg/kg		<0.04 mg/kg	<0.000004 %		<LOD
		201-695-5	86-73-7							
24	phenanthrene				<0.03 mg/kg		<0.03 mg/kg	<0.000003 %		<LOD
		201-581-5	85-01-8							
25	anthracene				<0.04 mg/kg		<0.04 mg/kg	<0.000004 %		<LOD
		204-371-1	120-12-7							
26	fluoranthene				<0.03 mg/kg		<0.03 mg/kg	<0.000003 %		<LOD
		205-912-4	206-44-0							
27	pyrene				<0.03 mg/kg		<0.03 mg/kg	<0.000003 %		<LOD
		204-927-3	129-00-0							
28	benzo[a]anthracene				<0.06 mg/kg		<0.06 mg/kg	<0.000006 %		<LOD
	601-033-00-9	200-280-6	56-55-3							
29	chrysene				<0.02 mg/kg		<0.02 mg/kg	<0.000002 %		<LOD
	601-048-00-0	205-923-4	218-01-9							
30	benzo[b]fluoranthene				<0.05 mg/kg		<0.05 mg/kg	<0.000005 %		<LOD
	601-034-00-4	205-911-9	205-99-2							
31	benzo[k]fluoranthene				<0.02 mg/kg		<0.02 mg/kg	<0.000002 %		<LOD
	601-036-00-5	205-916-6	207-08-9							
32	benzo[a]pyrene; benzo[def]chrysene				<0.04 mg/kg		<0.04 mg/kg	<0.000004 %		<LOD
	601-032-00-3	200-028-5	50-32-8							
33	indeno[123-cd]pyrene				<0.04 mg/kg		<0.04 mg/kg	<0.000004 %		<LOD
		205-893-2	193-39-5							
34	dibenz[a,h]anthracene				<0.04 mg/kg		<0.04 mg/kg	<0.000004 %		<LOD
	601-041-00-2	200-181-8	53-70-3							
35	benzo[ghi]perylene				<0.04 mg/kg		<0.04 mg/kg	<0.000004 %		<LOD
		205-883-8	191-24-2							
36	polychlorobiphenyls; PCB				<0.035 mg/kg		<0.035 mg/kg	<0.0000035 %		<LOD
	602-039-00-4	215-648-1	1336-36-3							
37	barium { barium oxide }				150 mg/kg	1.117	140.345 mg/kg	0.014 %	✓	
		215-127-9	1304-28-5							
38	coronene				<0.04 mg/kg		<0.04 mg/kg	<0.000004 %		<LOD
		205-881-7	191-07-1							
39	benzo[j]fluoranthene				<1 mg/kg		<1 mg/kg	<0.0001 %		<LOD
	601-035-00-X	205-910-3	205-82-3							
Total:								0.101 %		



Key

	User supplied data
	Determinand values ignored for classification, see column 'Conc. Not Used' for reason
	Determinand defined or amended by HazWasteOnline (see Appendix A)
	Speciated Determinand - Unless the Determinand is Note 1, the Conversion Factor is used to calculate the compound concentration
<LOD	Below limit of detection
ND	Not detected
CLP: Note 1	Only the metal concentration has been used for classification

Classification of sample: TP-05-12/03/2020-1.90-2.30m

✔ **Non Hazardous Waste**
Classified as **17 05 04**
in the List of Waste

Sample details

Sample Name: TP-05-12/03/2020-1.90-2.30m	LoW Code: Chapter:	17: Construction and Demolition Wastes (including excavated soil from contaminated sites)
Moisture content: 19.4% (wet weight correction)	Entry:	17 05 04 (Soil and stones other than those mentioned in 17 05 03)

Hazard properties

None identified

Determinands





Moisture content: 19.4% Wet Weight Moisture Correction applied (MC)

#	Determinand			CLP Note	User entered data	Conv. Factor	Compound conc.	Classification value	MC Applied	Conc. Not Used
	CLP index number	EC Number	CAS Number							
1	antimony { antimony trioxide }				3 mg/kg	1.197	2.895 mg/kg	0.000289 %	✓	
	051-005-00-X	215-175-0	1309-64-4							
2	arsenic { arsenic trioxide }				16.3 mg/kg	1.32	17.346 mg/kg	0.00173 %	✓	
	033-003-00-0	215-481-4	1327-53-3							
3	cadmium { cadmium oxide }				1.6 mg/kg	1.142	1.473 mg/kg	0.000147 %	✓	
	048-002-00-0	215-146-2	1306-19-0							
4	chromium in chromium(III) compounds { chromium(III) oxide }				103.7 mg/kg	1.462	122.16 mg/kg	0.0122 %	✓	
		215-160-9	1308-38-9							
5	chromium in chromium(VI) compounds { chromium(VI) oxide }				<0.3 mg/kg	1.923	<0.577 mg/kg	<0.0000577 %		<LOD
	024-001-00-0	215-607-8	1333-82-0							
6	copper { dicopper oxide; copper (I) oxide }				40 mg/kg	1.126	36.299 mg/kg	0.00363 %	✓	
	029-002-00-X	215-270-7	1317-39-1							
7	lead { lead chromate }			1	57 mg/kg	1.56	71.661 mg/kg	0.00459 %	✓	
	082-004-00-2	231-846-0	7758-97-6							
8	mercury { mercury dichloride }				<0.1 mg/kg	1.353	<0.135 mg/kg	<0.0000135 %		<LOD
	080-010-00-X	231-299-8	7487-94-7							
9	molybdenum { molybdenum(VI) oxide }				8.3 mg/kg	1.5	10.036 mg/kg	0.001 %	✓	
	042-001-00-9	215-204-7	1313-27-5							
10	nickel { nickel chromate }				47.8 mg/kg	2.976	114.666 mg/kg	0.0115 %	✓	
	028-035-00-7	238-766-5	14721-18-7							
11	selenium { selenium compounds with the exception of cadmium sulphoselenide and those specified elsewhere in this Annex }				2 mg/kg	2.554	4.116 mg/kg	0.000412 %	✓	
	034-002-00-8									
12	zinc { zinc chromate }				123 mg/kg	2.774	275.023 mg/kg	0.0275 %	✓	
	024-007-00-3									
13	TPH (C6 to C40) petroleum group		TPH		140 mg/kg		112.84 mg/kg	0.0113 %	✓	
14	tert-butyl methyl ether; MTBE; 2-methoxy-2-methylpropane				<0.005 mg/kg		<0.005 mg/kg	<0.0000005 %		<LOD
	603-181-00-X	216-653-1	1634-04-4							



#	Determinand			CLP Note	User entered data	Conv. Factor	Compound conc.	Classification value	MC Applied	Conc. Not Used
	CLP index number	EC Number	CAS Number							
15	benzene				<0.005 mg/kg		<0.005 mg/kg	<0.000005 %		<LOD
	601-020-00-8	200-753-7	71-43-2							
16	toluene				<0.005 mg/kg		<0.005 mg/kg	<0.000005 %		<LOD
	601-021-00-3	203-625-9	108-88-3							
17	ethylbenzene				<0.005 mg/kg		<0.005 mg/kg	<0.000005 %		<LOD
	601-023-00-4	202-849-4	100-41-4							
18	xylene				<0.01 mg/kg		<0.01 mg/kg	<0.000001 %		<LOD
	601-022-00-9	202-422-2 [1] 203-396-5 [2] 203-576-3 [3] 215-535-7 [4]	95-47-6 [1] 106-42-3 [2] 108-38-3 [3] 1330-20-7 [4]							
19	pH				7.77 pH		7.77 pH	7.77 pH		
			PH							
20	naphthalene				<0.04 mg/kg		<0.04 mg/kg	<0.000004 %		<LOD
	601-052-00-2	202-049-5	91-20-3							
21	acenaphthylene				<0.03 mg/kg		<0.03 mg/kg	<0.000003 %		<LOD
		205-917-1	208-96-8							
22	acenaphthene				<0.05 mg/kg		<0.05 mg/kg	<0.000005 %		<LOD
		201-469-6	83-32-9							
23	fluorene				<0.04 mg/kg		<0.04 mg/kg	<0.000004 %		<LOD
		201-695-5	86-73-7							
24	phenanthrene				<0.03 mg/kg		<0.03 mg/kg	<0.000003 %		<LOD
		201-581-5	85-01-8							
25	anthracene				<0.04 mg/kg		<0.04 mg/kg	<0.000004 %		<LOD
		204-371-1	120-12-7							
26	fluoranthene				<0.03 mg/kg		<0.03 mg/kg	<0.000003 %		<LOD
		205-912-4	206-44-0							
27	pyrene				<0.03 mg/kg		<0.03 mg/kg	<0.000003 %		<LOD
		204-927-3	129-00-0							
28	benzo[a]anthracene				<0.06 mg/kg		<0.06 mg/kg	<0.000006 %		<LOD
	601-033-00-9	200-280-6	56-55-3							
29	chrysene				<0.02 mg/kg		<0.02 mg/kg	<0.000002 %		<LOD
	601-048-00-0	205-923-4	218-01-9							
30	benzo[b]fluoranthene				<0.05 mg/kg		<0.05 mg/kg	<0.000005 %		<LOD
	601-034-00-4	205-911-9	205-99-2							
31	benzo[k]fluoranthene				<0.02 mg/kg		<0.02 mg/kg	<0.000002 %		<LOD
	601-036-00-5	205-916-6	207-08-9							
32	benzo[a]pyrene; benzo[def]chrysene				<0.04 mg/kg		<0.04 mg/kg	<0.000004 %		<LOD
	601-032-00-3	200-028-5	50-32-8							
33	indeno[123-cd]pyrene				<0.04 mg/kg		<0.04 mg/kg	<0.000004 %		<LOD
		205-893-2	193-39-5							
34	dibenz[a,h]anthracene				<0.04 mg/kg		<0.04 mg/kg	<0.000004 %		<LOD
	601-041-00-2	200-181-8	53-70-3							
35	benzo[ghi]perylene				<0.04 mg/kg		<0.04 mg/kg	<0.000004 %		<LOD
		205-883-8	191-24-2							
36	polychlorobiphenyls; PCB				<0.035 mg/kg		<0.035 mg/kg	<0.0000035 %		<LOD
	602-039-00-4	215-648-1	1336-36-3							
37	barium { barium oxide }				116 mg/kg	1.117	104.389 mg/kg	0.0104 %	✓	
		215-127-9	1304-28-5							
38	coronene				<0.04 mg/kg		<0.04 mg/kg	<0.000004 %		<LOD
		205-881-7	191-07-1							
39	benzo[j]fluoranthene				<1 mg/kg		<1 mg/kg	<0.0001 %		<LOD
	601-035-00-X	205-910-3	205-82-3							
Total:								0.085 %		

Key

	User supplied data
	Determinand values ignored for classification, see column 'Conc. Not Used' for reason
	Determinand defined or amended by HazWasteOnline (see Appendix A)
	Speciated Determinand - Unless the Determinand is Note 1, the Conversion Factor is used to calculate the compound concentration
<LOD	Below limit of detection
ND	Not detected

CLP: Note 1 Only the metal concentration has been used for classification

Supplementary Hazardous Property Information

HP 3(i): Flammable "flammable liquid waste: liquid waste having a flash point below 60°C or waste gas oil, diesel and light heating oils having a flash point > 55°C and <= 75°C"

Force this Hazardous property to non hazardous because Solid waste without liquid phase

Hazard Statements hit:

Flam. Liq. 3; H226 "Flammable liquid and vapour."

Because of determinand:

TPH (C6 to C40) petroleum group: (conc.: 0.0113%)

Classification of sample: TP-09-12/03/2020-0.70-1.10m

✔ **Non Hazardous Waste**
Classified as 17 05 04
in the List of Waste

Sample details

Sample Name:	LoW Code:	
TP-09-12/03/2020-0.70-1.10m	Chapter:	17: Construction and Demolition Wastes (including excavated soil from contaminated sites)
Moisture content:	Entry:	17 05 04 (Soil and stones other than those mentioned in 17 05 03)
17.3% (wet weight correction)		

Hazard properties

None identified

Determinands

Moisture content: 17.3% Wet Weight Moisture Correction applied (MC)





#	Determinand			CLP Note	User entered data	Conv. Factor	Compound conc.		Classification value	MC Applied	Conc. Not Used
	CLP index number	EC Number	CAS Number								
1	antimony { antimony trioxide }				3 mg/kg	1.197	2.97	mg/kg	0.000297 %	✓	
	051-005-00-X	215-175-0	1309-64-4								
2	arsenic { arsenic trioxide }				14.4 mg/kg	1.32	15.723	mg/kg	0.00157 %	✓	
	033-003-00-0	215-481-4	1327-53-3								
3	cadmium { cadmium oxide }				1.1 mg/kg	1.142	1.039	mg/kg	0.000104 %	✓	
	048-002-00-0	215-146-2	1306-19-0								
4	chromium in chromium(III) compounds { chromium(III) oxide }				90 mg/kg	1.462	108.784	mg/kg	0.0109 %	✓	
		215-160-9	1308-38-9								
5	chromium in chromium(VI) compounds { chromium(VI) oxide }				<0.3 mg/kg	1.923	<0.577	mg/kg	<0.0000577 %		<LOD
	024-001-00-0	215-607-8	1333-82-0								
6	copper { dicopper oxide; copper (I) oxide }				36 mg/kg	1.126	33.52	mg/kg	0.00335 %	✓	
	029-002-00-X	215-270-7	1317-39-1								
7	lead { lead chromate }			1	27 mg/kg	1.56	34.829	mg/kg	0.00223 %	✓	
	082-004-00-2	231-846-0	7758-97-6								
8	mercury { mercury dichloride }				<0.1 mg/kg	1.353	<0.135	mg/kg	<0.0000135 %		<LOD
	080-010-00-X	231-299-8	7487-94-7								
9	molybdenum { molybdenum(VI) oxide }				8.2 mg/kg	1.5	10.173	mg/kg	0.00102 %	✓	
	042-001-00-9	215-204-7	1313-27-5								
10	nickel { nickel chromate }				51.4 mg/kg	2.976	126.514	mg/kg	0.0127 %	✓	
	028-035-00-7	238-766-5	14721-18-7								
11	selenium { selenium compounds with the exception of cadmium sulphoselenide and those specified elsewhere in this Annex }				2 mg/kg	2.554	4.224	mg/kg	0.000422 %	✓	
	034-002-00-8										
12	zinc { zinc chromate }				111 mg/kg	2.774	254.658	mg/kg	0.0255 %	✓	
	024-007-00-3										
13	TPH (C6 to C40) petroleum group		TPH		<52 mg/kg		<52	mg/kg	<0.0052 %		<LOD
14	tert-butyl methyl ether; MTBE; 2-methoxy-2-methylpropane				<0.005 mg/kg		<0.005	mg/kg	<0.0000005 %		<LOD
	603-181-00-X	216-653-1	1634-04-4								



#	Determinand			CLP Note	User entered data	Conv. Factor	Compound conc.	Classification value	MC Applied	Conc. Not Used
	CLP index number	EC Number	CAS Number							
15	benzene				<0.005 mg/kg		<0.005 mg/kg	<0.000005 %		<LOD
	601-020-00-8	200-753-7	71-43-2							
16	toluene				<0.005 mg/kg		<0.005 mg/kg	<0.000005 %		<LOD
	601-021-00-3	203-625-9	108-88-3							
17	ethylbenzene				<0.005 mg/kg		<0.005 mg/kg	<0.000005 %		<LOD
	601-023-00-4	202-849-4	100-41-4							
18	xylene				<0.01 mg/kg		<0.01 mg/kg	<0.000001 %		<LOD
	601-022-00-9	202-422-2 [1] 203-396-5 [2] 203-576-3 [3] 215-535-7 [4]	95-47-6 [1] 106-42-3 [2] 108-38-3 [3] 1330-20-7 [4]							
19	pH				8.38 pH		8.38 pH	8.38 pH		
			PH							
20	naphthalene				<0.04 mg/kg		<0.04 mg/kg	<0.000004 %		<LOD
	601-052-00-2	202-049-5	91-20-3							
21	acenaphthylene				<0.03 mg/kg		<0.03 mg/kg	<0.000003 %		<LOD
		205-917-1	208-96-8							
22	acenaphthene				<0.05 mg/kg		<0.05 mg/kg	<0.000005 %		<LOD
		201-469-6	83-32-9							
23	fluorene				<0.04 mg/kg		<0.04 mg/kg	<0.000004 %		<LOD
		201-695-5	86-73-7							
24	phenanthrene				<0.03 mg/kg		<0.03 mg/kg	<0.000003 %		<LOD
		201-581-5	85-01-8							
25	anthracene				<0.04 mg/kg		<0.04 mg/kg	<0.000004 %		<LOD
		204-371-1	120-12-7							
26	fluoranthene				<0.03 mg/kg		<0.03 mg/kg	<0.000003 %		<LOD
		205-912-4	206-44-0							
27	pyrene				<0.03 mg/kg		<0.03 mg/kg	<0.000003 %		<LOD
		204-927-3	129-00-0							
28	benzo[a]anthracene				<0.06 mg/kg		<0.06 mg/kg	<0.000006 %		<LOD
	601-033-00-9	200-280-6	56-55-3							
29	chrysene				<0.02 mg/kg		<0.02 mg/kg	<0.000002 %		<LOD
	601-048-00-0	205-923-4	218-01-9							
30	benzo[b]fluoranthene				<0.05 mg/kg		<0.05 mg/kg	<0.000005 %		<LOD
	601-034-00-4	205-911-9	205-99-2							
31	benzo[k]fluoranthene				<0.02 mg/kg		<0.02 mg/kg	<0.000002 %		<LOD
	601-036-00-5	205-916-6	207-08-9							
32	benzo[a]pyrene; benzo[def]chrysene				<0.04 mg/kg		<0.04 mg/kg	<0.000004 %		<LOD
	601-032-00-3	200-028-5	50-32-8							
33	indeno[123-cd]pyrene				<0.04 mg/kg		<0.04 mg/kg	<0.000004 %		<LOD
		205-893-2	193-39-5							
34	dibenz[a,h]anthracene				<0.04 mg/kg		<0.04 mg/kg	<0.000004 %		<LOD
	601-041-00-2	200-181-8	53-70-3							
35	benzo[ghi]perylene				<0.04 mg/kg		<0.04 mg/kg	<0.000004 %		<LOD
		205-883-8	191-24-2							
36	polychlorobiphenyls; PCB				<0.035 mg/kg		<0.035 mg/kg	<0.0000035 %		<LOD
	602-039-00-4	215-648-1	1336-36-3							
37	barium { barium oxide }				100 mg/kg	1.117	92.335 mg/kg	0.00923 %	✓	
		215-127-9	1304-28-5							
38	coronene				<0.04 mg/kg		<0.04 mg/kg	<0.000004 %		<LOD
		205-881-7	191-07-1							
39	benzo[j]fluoranthene				<1 mg/kg		<1 mg/kg	<0.0001 %		<LOD
	601-035-00-X	205-910-3	205-82-3							
Total:								0.0727 %		



Key

	User supplied data
	Determinand values ignored for classification, see column 'Conc. Not Used' for reason
	Determinand defined or amended by HazWasteOnline (see Appendix A)
	Speciated Determinand - Unless the Determinand is Note 1, the Conversion Factor is used to calculate the compound concentration
<LOD	Below limit of detection
ND	Not detected
CLP: Note 1	Only the metal concentration has been used for classification

Classification of sample: TP-10-11/03/2020-0.50m

✔ **Non Hazardous Waste**
Classified as 17 05 04
in the List of Waste

Sample details

Sample Name: TP-10-11/03/2020-0.50m	LoW Code: Chapter:	17: Construction and Demolition Wastes (including excavated soil from contaminated sites)
Moisture content: 12.1% (wet weight correction)	Entry:	17 05 04 (Soil and stones other than those mentioned in 17 05 03)

Hazard properties

None identified

Determinands





Moisture content: 12.1% Wet Weight Moisture Correction applied (MC)

#	Determinand			CLP Note	User entered data	Conv. Factor	Compound conc.	Classification value	MC Applied	Conc. Not Used
	CLP index number	EC Number	CAS Number							
1	antimony { antimony trioxide }				3 mg/kg	1.197	3.157 mg/kg	0.000316 %	✓	
	051-005-00-X	215-175-0	1309-64-4							
2	arsenic { arsenic trioxide }				11.7 mg/kg	1.32	13.579 mg/kg	0.00136 %	✓	
	033-003-00-0	215-481-4	1327-53-3							
3	cadmium { cadmium oxide }				1.4 mg/kg	1.142	1.406 mg/kg	0.000141 %	✓	
	048-002-00-0	215-146-2	1306-19-0							
4	chromium in chromium(III) compounds { chromium(III) oxide }				74.2 mg/kg	1.462	95.325 mg/kg	0.00953 %	✓	
		215-160-9	1308-38-9							
5	chromium in chromium(VI) compounds { chromium(VI) oxide }				<0.3 mg/kg	1.923	<0.577 mg/kg	<0.0000577 %		<LOD
	024-001-00-0	215-607-8	1333-82-0							
6	copper { dicopper oxide; copper (I) oxide }				28 mg/kg	1.126	27.71 mg/kg	0.00277 %	✓	
	029-002-00-X	215-270-7	1317-39-1							
7	lead { lead chromate }			1	19 mg/kg	1.56	26.05 mg/kg	0.00167 %	✓	
	082-004-00-2	231-846-0	7758-97-6							
8	mercury { mercury dichloride }				<0.1 mg/kg	1.353	<0.135 mg/kg	<0.0000135 %		<LOD
	080-010-00-X	231-299-8	7487-94-7							
9	molybdenum { molybdenum(VI) oxide }				7.2 mg/kg	1.5	9.494 mg/kg	0.000949 %	✓	
	042-001-00-9	215-204-7	1313-27-5							
10	nickel { nickel chromate }				36.5 mg/kg	2.976	95.489 mg/kg	0.00955 %	✓	
	028-035-00-7	238-766-5	14721-18-7							
11	selenium { selenium compounds with the exception of cadmium sulphoselenide and those specified elsewhere in this Annex }				2 mg/kg	2.554	4.489 mg/kg	0.000449 %	✓	
	034-002-00-8									
12	zinc { zinc chromate }				93 mg/kg	2.774	226.778 mg/kg	0.0227 %	✓	
	024-007-00-3									
13	TPH (C6 to C40) petroleum group		TPH		<52 mg/kg		<52 mg/kg	<0.0052 %		<LOD
14	tert-butyl methyl ether; MTBE; 2-methoxy-2-methylpropane				<0.005 mg/kg		<0.005 mg/kg	<0.0000005 %		<LOD
	603-181-00-X	216-653-1	1634-04-4							




#	Determinand			CLP Note	User entered data	Conv. Factor	Compound conc.	Classification value	MC Applied	Conc. Not Used
	CLP index number	EC Number	CAS Number							
15	benzene				<0.005 mg/kg		<0.005 mg/kg	<0.000005 %		<LOD
	601-020-00-8	200-753-7	71-43-2							
16	toluene				<0.005 mg/kg		<0.005 mg/kg	<0.000005 %		<LOD
	601-021-00-3	203-625-9	108-88-3							
17	ethylbenzene				<0.005 mg/kg		<0.005 mg/kg	<0.000005 %		<LOD
	601-023-00-4	202-849-4	100-41-4							
18	xylene				<0.01 mg/kg		<0.01 mg/kg	<0.000001 %		<LOD
	601-022-00-9	202-422-2 [1] 203-396-5 [2] 203-576-3 [3] 215-535-7 [4]	95-47-6 [1] 106-42-3 [2] 108-38-3 [3] 1330-20-7 [4]							
19	pH				8.7 pH		8.7 pH	8.7 pH		
			PH							
20	naphthalene				<0.04 mg/kg		<0.04 mg/kg	<0.000004 %		<LOD
	601-052-00-2	202-049-5	91-20-3							
21	acenaphthylene				<0.03 mg/kg		<0.03 mg/kg	<0.000003 %		<LOD
		205-917-1	208-96-8							
22	acenaphthene				<0.05 mg/kg		<0.05 mg/kg	<0.000005 %		<LOD
		201-469-6	83-32-9							
23	fluorene				<0.04 mg/kg		<0.04 mg/kg	<0.000004 %		<LOD
		201-695-5	86-73-7							
24	phenanthrene				<0.03 mg/kg		<0.03 mg/kg	<0.000003 %		<LOD
		201-581-5	85-01-8							
25	anthracene				<0.04 mg/kg		<0.04 mg/kg	<0.000004 %		<LOD
		204-371-1	120-12-7							
26	fluoranthene				<0.03 mg/kg		<0.03 mg/kg	<0.000003 %		<LOD
		205-912-4	206-44-0							
27	pyrene				<0.03 mg/kg		<0.03 mg/kg	<0.000003 %		<LOD
		204-927-3	129-00-0							
28	benzo[a]anthracene				<0.06 mg/kg		<0.06 mg/kg	<0.000006 %		<LOD
	601-033-00-9	200-280-6	56-55-3							
29	chrysene				<0.02 mg/kg		<0.02 mg/kg	<0.000002 %		<LOD
	601-048-00-0	205-923-4	218-01-9							
30	benzo[b]fluoranthene				<0.05 mg/kg		<0.05 mg/kg	<0.000005 %		<LOD
	601-034-00-4	205-911-9	205-99-2							
31	benzo[k]fluoranthene				<0.02 mg/kg		<0.02 mg/kg	<0.000002 %		<LOD
	601-036-00-5	205-916-6	207-08-9							
32	benzo[a]pyrene; benzo[def]chrysene				<0.04 mg/kg		<0.04 mg/kg	<0.000004 %		<LOD
	601-032-00-3	200-028-5	50-32-8							
33	indeno[123-cd]pyrene				<0.04 mg/kg		<0.04 mg/kg	<0.000004 %		<LOD
		205-893-2	193-39-5							
34	dibenz[a,h]anthracene				<0.04 mg/kg		<0.04 mg/kg	<0.000004 %		<LOD
	601-041-00-2	200-181-8	53-70-3							
35	benzo[ghi]perylene				<0.04 mg/kg		<0.04 mg/kg	<0.000004 %		<LOD
		205-883-8	191-24-2							
36	polychlorobiphenyls; PCB				<0.035 mg/kg		<0.035 mg/kg	<0.0000035 %		<LOD
	602-039-00-4	215-648-1	1336-36-3							
37	barium { barium oxide }				96 mg/kg	1.117	94.215 mg/kg	0.00942 %	✓	
		215-127-9	1304-28-5							
38	coronene				<0.04 mg/kg		<0.04 mg/kg	<0.000004 %		<LOD
		205-881-7	191-07-1							
39	benzo[j]fluoranthene				<1 mg/kg		<1 mg/kg	<0.0001 %		<LOD
	601-035-00-X	205-910-3	205-82-3							
Total:								0.0643 %		

Key

	User supplied data
	Determinand values ignored for classification, see column 'Conc. Not Used' for reason
	Determinand defined or amended by HazWasteOnline (see Appendix A)
	Speciated Determinand - Unless the Determinand is Note 1, the Conversion Factor is used to calculate the compound concentration
<LOD	Below limit of detection
ND	Not detected
CLP: Note 1	Only the metal concentration has been used for classification

Classification of sample: TP-13-11/03/2020-0.50m

 **Non Hazardous Waste**
Classified as 17 05 04
in the List of Waste

Sample details

Sample Name: TP-13-11/03/2020-0.50m	LoW Code: Chapter:	17: Construction and Demolition Wastes (including excavated soil from contaminated sites)
Moisture content: 11.7% (wet weight correction)	Entry:	17 05 04 (Soil and stones other than those mentioned in 17 05 03)

Hazard properties

None identified

Determinands

Moisture content: 11.7% Wet Weight Moisture Correction applied (MC)





#	Determinand			CLP Note	User entered data	Conv. Factor	Compound conc.	Classification value	MC Applied	Conc. Not Used
	CLP index number	EC Number	CAS Number							
1	antimony { antimony trioxide }				2 mg/kg	1.197	2.114 mg/kg	0.000211 %	✓	
	051-005-00-X	215-175-0	1309-64-4							
2	arsenic { arsenic trioxide }				10.5 mg/kg	1.32	12.241 mg/kg	0.00122 %	✓	
	033-003-00-0	215-481-4	1327-53-3							
3	cadmium { cadmium oxide }				1.1 mg/kg	1.142	1.11 mg/kg	0.000111 %	✓	
	048-002-00-0	215-146-2	1306-19-0							
4	chromium in chromium(III) compounds { chromium(III) oxide }				61.8 mg/kg	1.462	79.756 mg/kg	0.00798 %	✓	
		215-160-9	1308-38-9							
5	chromium in chromium(VI) compounds { chromium(VI) oxide }				<0.3 mg/kg	1.923	<0.577 mg/kg	<0.0000577 %		<LOD
	024-001-00-0	215-607-8	1333-82-0							
6	copper { dicopper oxide; copper (I) oxide }				25 mg/kg	1.126	24.854 mg/kg	0.00249 %	✓	
	029-002-00-X	215-270-7	1317-39-1							
7	lead { lead chromate }			1	17 mg/kg	1.56	23.414 mg/kg	0.0015 %	✓	
	082-004-00-2	231-846-0	7758-97-6							
8	mercury { mercury dichloride }				<0.1 mg/kg	1.353	<0.135 mg/kg	<0.0000135 %		<LOD
	080-010-00-X	231-299-8	7487-94-7							
9	molybdenum { molybdenum(VI) oxide }				5 mg/kg	1.5	6.623 mg/kg	0.000662 %	✓	
	042-001-00-9	215-204-7	1313-27-5							
10	nickel { nickel chromate }				36.5 mg/kg	2.976	95.924 mg/kg	0.00959 %	✓	
	028-035-00-7	238-766-5	14721-18-7							
11	selenium { selenium compounds with the exception of cadmium sulphoselenide and those specified elsewhere in this Annex }				<1 mg/kg	2.554	<2.554 mg/kg	<0.000255 %		<LOD
	034-002-00-8									
12	zinc { zinc chromate }				77 mg/kg	2.774	188.617 mg/kg	0.0189 %	✓	
	024-007-00-3									
13	TPH (C6 to C40) petroleum group		TPH		<52 mg/kg		<52 mg/kg	<0.0052 %		<LOD
14	tert-butyl methyl ether; MTBE; 2-methoxy-2-methylpropane				<0.005 mg/kg		<0.005 mg/kg	<0.0000005 %		<LOD
	603-181-00-X	216-653-1	1634-04-4							



#	Determinand			CLP Note	User entered data	Conv. Factor	Compound conc.	Classification value	MC Applied	Conc. Not Used
	CLP index number	EC Number	CAS Number							
15	benzene				<0.005 mg/kg		<0.005 mg/kg	<0.000005 %		<LOD
	601-020-00-8	200-753-7	71-43-2							
16	toluene				<0.005 mg/kg		<0.005 mg/kg	<0.000005 %		<LOD
	601-021-00-3	203-625-9	108-88-3							
17	ethylbenzene				<0.005 mg/kg		<0.005 mg/kg	<0.000005 %		<LOD
	601-023-00-4	202-849-4	100-41-4							
18	xylene				<0.01 mg/kg		<0.01 mg/kg	<0.000001 %		<LOD
	601-022-00-9	202-422-2 [1] 203-396-5 [2] 203-576-3 [3] 215-535-7 [4]	95-47-6 [1] 106-42-3 [2] 108-38-3 [3] 1330-20-7 [4]							
19	pH				8.73 pH		8.73 pH	8.73 pH		
			PH							
20	naphthalene				<0.04 mg/kg		<0.04 mg/kg	<0.000004 %		<LOD
	601-052-00-2	202-049-5	91-20-3							
21	acenaphthylene				<0.03 mg/kg		<0.03 mg/kg	<0.000003 %		<LOD
		205-917-1	208-96-8							
22	acenaphthene				<0.05 mg/kg		<0.05 mg/kg	<0.000005 %		<LOD
		201-469-6	83-32-9							
23	fluorene				<0.04 mg/kg		<0.04 mg/kg	<0.000004 %		<LOD
		201-695-5	86-73-7							
24	phenanthrene				<0.03 mg/kg		<0.03 mg/kg	<0.000003 %		<LOD
		201-581-5	85-01-8							
25	anthracene				<0.04 mg/kg		<0.04 mg/kg	<0.000004 %		<LOD
		204-371-1	120-12-7							
26	fluoranthene				<0.03 mg/kg		<0.03 mg/kg	<0.000003 %		<LOD
		205-912-4	206-44-0							
27	pyrene				<0.03 mg/kg		<0.03 mg/kg	<0.000003 %		<LOD
		204-927-3	129-00-0							
28	benzo[a]anthracene				<0.06 mg/kg		<0.06 mg/kg	<0.000006 %		<LOD
	601-033-00-9	200-280-6	56-55-3							
29	chrysene				<0.02 mg/kg		<0.02 mg/kg	<0.000002 %		<LOD
	601-048-00-0	205-923-4	218-01-9							
30	benzo[b]fluoranthene				<0.05 mg/kg		<0.05 mg/kg	<0.000005 %		<LOD
	601-034-00-4	205-911-9	205-99-2							
31	benzo[k]fluoranthene				<0.02 mg/kg		<0.02 mg/kg	<0.000002 %		<LOD
	601-036-00-5	205-916-6	207-08-9							
32	benzo[a]pyrene; benzo[def]chrysene				<0.04 mg/kg		<0.04 mg/kg	<0.000004 %		<LOD
	601-032-00-3	200-028-5	50-32-8							
33	indeno[123-cd]pyrene				<0.04 mg/kg		<0.04 mg/kg	<0.000004 %		<LOD
		205-893-2	193-39-5							
34	dibenz[a,h]anthracene				<0.04 mg/kg		<0.04 mg/kg	<0.000004 %		<LOD
	601-041-00-2	200-181-8	53-70-3							
35	benzo[ghi]perylene				<0.04 mg/kg		<0.04 mg/kg	<0.000004 %		<LOD
		205-883-8	191-24-2							
36	polychlorobiphenyls; PCB				<0.035 mg/kg		<0.035 mg/kg	<0.0000035 %		<LOD
	602-039-00-4	215-648-1	1336-36-3							
37	barium { barium oxide }				81 mg/kg	1.117	79.856 mg/kg	0.00799 %	✓	
		215-127-9	1304-28-5							
38	coronene				<0.04 mg/kg		<0.04 mg/kg	<0.000004 %		<LOD
		205-881-7	191-07-1							
39	benzo[j]fluoranthene				<1 mg/kg		<1 mg/kg	<0.0001 %		<LOD
	601-035-00-X	205-910-3	205-82-3							
Total:								0.0563 %		



Key

	User supplied data
	Determinand values ignored for classification, see column 'Conc. Not Used' for reason
	Determinand defined or amended by HazWasteOnline (see Appendix A)
	Speciated Determinand - Unless the Determinand is Note 1, the Conversion Factor is used to calculate the compound concentration
<LOD	Below limit of detection
ND	Not detected
CLP: Note 1	Only the metal concentration has been used for classification

Appendix A: Classifier defined and non CLP determinands

• **chromium(III) oxide** (EC Number: 215-160-9, CAS Number: 1308-38-9)

Conversion factor: 1.462

Description/Comments: Data from C&L Inventory Database

Data source: <http://echa.europa.eu/web/guest/information-on-chemicals/cl-inventory-database>

Data source date: 17 Jul 2015

Hazard Statements: Acute Tox. 4 H332 , Acute Tox. 4 H302 , Eye Irrit. 2 H319 , STOT SE 3 H335 , Skin Irrit. 2 H315 , Resp. Sens. 1 H334 , Skin Sens. 1 H317 , Repr. 1B H360FD , Aquatic Acute 1 H400 , Aquatic Chronic 1 H410

• **TPH (C6 to C40) petroleum group** (CAS Number: TPH)

Description/Comments: Hazard statements taken from WM3 1st Edition 2015; Risk phrases: WM2 3rd Edition 2013

Data source: WM3 1st Edition 2015

Data source date: 25 May 2015

Hazard Statements: Flam. Liq. 3 H226 , Asp. Tox. 1 H304 , STOT RE 2 H373 , Muta. 1B H340 , Carc. 1B H350 , Repr. 2 H361d , Aquatic Chronic 2 H411

• **ethylbenzene** (EC Number: 202-849-4, CAS Number: 100-41-4)

CLP index number: 601-023-00-4

Description/Comments:

Data source: Commission Regulation (EU) No 605/2014 – 6th Adaptation to Technical Progress for Regulation (EC) No 1272/2008. (ATP6)

Additional Hazard Statement(s): Carc. 2 H351

Reason for additional Hazards Statement(s):

03 Jun 2015 - Carc. 2 H351 hazard statement sourced from: IARC Group 2B (77) 2000

• **pH** (CAS Number: PH)

Description/Comments: Appendix C4

Data source: WM3 1st Edition 2015

Data source date: 25 May 2015

Hazard Statements: None.

• **acenaphthylene** (EC Number: 205-917-1, CAS Number: 208-96-8)

Description/Comments: Data from C&L Inventory Database

Data source: <http://echa.europa.eu/web/guest/information-on-chemicals/cl-inventory-database>

Data source date: 17 Jul 2015

Hazard Statements: Acute Tox. 4 H302 , Acute Tox. 1 H330 , Acute Tox. 1 H310 , Eye Irrit. 2 H319 , STOT SE 3 H335 , Skin Irrit. 2 H315

• **acenaphthene** (EC Number: 201-469-6, CAS Number: 83-32-9)

Description/Comments: Data from C&L Inventory Database

Data source: <http://echa.europa.eu/web/guest/information-on-chemicals/cl-inventory-database>

Data source date: 17 Jul 2015

Hazard Statements: Eye Irrit. 2 H319 , STOT SE 3 H335 , Skin Irrit. 2 H315 , Aquatic Acute 1 H400 , Aquatic Chronic 1 H410 , Aquatic Chronic 2 H411

• **fluorene** (EC Number: 201-695-5, CAS Number: 86-73-7)

Description/Comments: Data from C&L Inventory Database

Data source: <http://echa.europa.eu/web/guest/information-on-chemicals/cl-inventory-database>

Data source date: 06 Aug 2015

Hazard Statements: Aquatic Acute 1 H400 , Aquatic Chronic 1 H410

• **phenanthrene** (EC Number: 201-581-5, CAS Number: 85-01-8)

Description/Comments: Data from C&L Inventory Database

Data source: <http://echa.europa.eu/web/guest/information-on-chemicals/cl-inventory-database>

Data source date: 06 Aug 2015

Hazard Statements: Acute Tox. 4 H302 , Eye Irrit. 2 H319 , STOT SE 3 H335 , Carc. 2 H351 , Skin Sens. 1 H317 , Aquatic Acute 1 H400 , Aquatic Chronic 1 H410 , Skin Irrit. 2 H315

• **anthracene** (EC Number: 204-371-1, CAS Number: 120-12-7)

Description/Comments: Data from C&L Inventory Database

Data source: <http://echa.europa.eu/web/guest/information-on-chemicals/cl-inventory-database>

Data source date: 17 Jul 2015

Hazard Statements: Eye Irrit. 2 H319 , STOT SE 3 H335 , Skin Irrit. 2 H315 , Skin Sens. 1 H317 , Aquatic Acute 1 H400 , Aquatic Chronic 1 H410

▪ **fluoranthene** (EC Number: 205-912-4, CAS Number: 206-44-0)

Description/Comments: Data from C&L Inventory Database
Data source: <http://echa.europa.eu/web/guest/information-on-chemicals/cl-inventory-database>
Data source date: 21 Aug 2015
Hazard Statements: Acute Tox. 4 H302 , Aquatic Acute 1 H400 , Aquatic Chronic 1 H410

▪ **pyrene** (EC Number: 204-927-3, CAS Number: 129-00-0)

Description/Comments: Data from C&L Inventory Database; SDS Sigma Aldrich 2014
Data source: <http://echa.europa.eu/web/guest/information-on-chemicals/cl-inventory-database>
Data source date: 21 Aug 2015
Hazard Statements: Skin Irrit. 2 H315 , Eye Irrit. 2 H319 , STOT SE 3 H335 , Aquatic Acute 1 H400 , Aquatic Chronic 1 H410

▪ **indeno[123-cd]pyrene** (EC Number: 205-893-2, CAS Number: 193-39-5)

Description/Comments: Data from C&L Inventory Database
Data source: <http://echa.europa.eu/web/guest/information-on-chemicals/cl-inventory-database>
Data source date: 06 Aug 2015
Hazard Statements: Carc. 2 H351

▪ **benzo[ghi]perylene** (EC Number: 205-883-8, CAS Number: 191-24-2)

Description/Comments: Data from C&L Inventory Database; SDS Sigma Aldrich 28/02/2015
Data source: <http://echa.europa.eu/web/guest/information-on-chemicals/cl-inventory-database>
Data source date: 23 Jul 2015
Hazard Statements: Aquatic Acute 1 H400 , Aquatic Chronic 1 H410

▪ **polychlorobiphenyls; PCB** (EC Number: 215-648-1, CAS Number: 1336-36-3)

CLP index number: 602-039-00-4
Description/Comments: Worst Case: IARC considers PCB Group 1; Carcinogenic to humans; POP specific threshold from ATP1 (Regulation 756/2010/EU) to POPs Regulation (Regulation 850/2004/EC). Where applicable, the calculation method laid down in European standards EN 12766-1 and EN 12766-2 shall be applied.
Data source: Regulation 1272/2008/EC - Classification, labelling and packaging of substances and mixtures. (CLP)
Additional Hazard Statement(s): Carc. 1A H350
Reason for additional Hazards Statement(s):
29 Sep 2015 - Carc. 1A H350 hazard statement sourced from: IARC Group 1 (23, Sup 7, 100C) 2012

▪ **barium oxide** (EC Number: 215-127-9, CAS Number: 1304-28-5)

Conversion factor: 1.117
Description/Comments: Data from ECHA's C&L Inventory Database, Sigma Aldrich SDS dated 6/2/20
Data source: <https://echa.europa.eu/information-on-chemicals/cl-inventory-database/-/discli/details/88825>
Data source date: 02 Apr 2020
Hazard Statements: Acute Tox. 1 H332 , Eye Dam. 1 H318 , Skin Corr. 1B H314 , Acute Tox. 3 H301

▪ **coronene** (EC Number: 205-881-7, CAS Number: 191-07-1)

Description/Comments: Data from C&L Inventory Database; no entries in Registered Substances or Pesticides Properties databases; SDS: Sigma Aldrich, 1907/2006 compliant, dated 2012 - no entries; IARC – Group 3, not carcinogenic.
Data source:
<http://clp-inventory.echa.europa.eu/SummaryOfClassAndLabelling.aspx?SubstanceID=17010&HarmOnly=no?fc=true&lang=en>
Data source date: 16 Jun 2014
Hazard Statements: STOT SE 2 H371

Appendix B: Rationale for selection of metal species

antimony {antimony trioxide}

Worst case CLP species based on hazard statements/molecular weight and low solubility. Industrial sources include: flame retardants in electrical apparatus, textiles and coatings (edit as required)

arsenic {arsenic trioxide}

Reasonable case CLP species based on hazard statements/molecular weight and most common (stable) oxide of arsenic. Industrial sources include: smelting; main precursor to other arsenic compounds (edit as required)

cadmium {cadmium oxide}

Reasonable case CLP species based on hazard statements/molecular weight, very low solubility in water. Industrial sources include: electroplating baths, electrodes for storage batteries, catalysts, ceramic glazes, phosphors, pigments and nematocides. (edit as required) Worst case compounds in CLP: cadmium sulphate, chloride, fluoride & iodide not expected as either very soluble and/or compound's industrial usage not related to site history (edit as required)

chromium in chromium(III) compounds {chromium(III) oxide}

Reasonable case species based on hazard statements/molecular weight. Industrial sources include: tanning, pigment in paint, inks and glass (edit as required)

chromium in chromium(VI) compounds {chromium(VI) oxide}

Worst case CLP species based on hazard statements/molecular weight. Industrial sources include: production stainless steel, electroplating, wood preservation, anti-corrosion agents or coatings, pigments (edit as required)

copper {dicopper oxide; copper (I) oxide}

Reasonable case CLP species based on hazard statements/molecular weight and insolubility in water. Industrial sources include: oxidised copper metal, brake pads, pigments, antifouling paints, fungicide. (edit as required) Worse case copper sulphate is very soluble and likely to have been leached away if ever present and/or not enough soluble sulphate detected. (edit as required)

lead {lead chromate}

Worst case CLP species based on hazard statements/molecular weight (edit as required)

mercury {mercury dichloride}

Worst case CLP species based on hazard statements/molecular weight (edit as required)

molybdenum {molybdenum(VI) oxide}

Worst case CLP species based on hazard statements/molecular weight (edit as required)

nickel {nickel chromate}

Worst case CLP species based on hazard statements/molecular weight (edit as required)

selenium {selenium compounds with the exception of cadmium sulphoselenide and those specified elsewhere in this Annex}

Harmonised group entry used as most reasonable case. Pigment cadmium sulphoselenide not likely to be present in this soil. No evidence for the other CLP entries: sodium selenite, nickel II selenite and nickel selenide, to be present in this soil. (edit as required)

zinc {zinc chromate}

Worst case CLP species based on hazard statements/molecular weight (edit as required)

barium {barium oxide}

Cr VI not detected


Appendix C: Version

HazWasteOnline Classification Engine: **WM3 1st Edition v1.1, May 2018**
 HazWasteOnline Classification Engine Version: 2020.88.4220.8373 (28 Mar 2020)
 HazWasteOnline Database: 2020.88.4220.8373 (28 Mar 2020)

This classification utilises the following guidance and legislation:

- WM3 v1.1 - Waste Classification** - 1st Edition v1.1 - May 2018
- CLP Regulation** - Regulation 1272/2008/EC of 16 December 2008
- 1st ATP** - Regulation 790/2009/EC of 10 August 2009
- 2nd ATP** - Regulation 286/2011/EC of 10 March 2011
- 3rd ATP** - Regulation 618/2012/EU of 10 July 2012
- 4th ATP** - Regulation 487/2013/EU of 8 May 2013
- Correction to 1st ATP** - Regulation 758/2013/EU of 7 August 2013
- 5th ATP** - Regulation 944/2013/EU of 2 October 2013
- 6th ATP** - Regulation 605/2014/EU of 5 June 2014
- WFD Annex III replacement** - Regulation 1357/2014/EU of 18 December 2014
- Revised List of Wastes 2014** - Decision 2014/955/EU of 18 December 2014
- 7th ATP** - Regulation 2015/1221/EU of 24 July 2015
- 8th ATP** - Regulation (EU) 2016/918 of 19 May 2016
- 9th ATP** - Regulation (EU) 2016/1179 of 19 July 2016
- 10th ATP** - Regulation (EU) 2017/776 of 4 May 2017
- HP14 amendment** - Regulation (EU) 2017/997 of 8 June 2017
- 13th ATP** - Regulation (EU) 2018/1480 of 4 October 2018
- POPs Regulation 2004** - Regulation 850/2004/EC of 29 April 2004
- 1st ATP to POPs Regulation** - Regulation 756/2010/EU of 24 August 2010
- 2nd ATP to POPs Regulation** - Regulation 757/2010/EU of 24 August 2010

Waste Classification Report



75LYA-QFPWZ-W299S

Job name

Back Road Malahide 17 09 04

Description/Comments

Project

9527-03-20

Site

Back Road Malahide

Related Documents

#	Name	Description
1	Back Road Malahide.hwol	.hwol file used to create the Job
2	Classification Report-Back Road Malahide.pdf	Classification for Job: Back Road Malahide

Waste Stream Template

Example waste stream template for contaminated soils

Classified by

Name: Barry Sexton	Company: Ground Investigations Ireland Catherinstown House, Hazelhatch Road, Newcastle Co. Dublin	HazWasteOnline™ Training Record:	
Date: 09 Apr 2020 11:05 GMT		Course Hazardous Waste Classification	Date 09 Apr 2019
Telephone: 00353876119640		Advanced Hazardous Waste Classification	10 Apr 2019

Report

Created by: Barry Sexton
Created date: 09 Apr 2020 11:05 GMT

Job summary

#	Sample Name	Depth [m]	Classification Result	Hazard properties	Page
1	TP-01-11/03/2020-0.00-1.10m		Non Hazardous		3
2	TP-02-12/03/2020-0.00-1.10m		Non Hazardous		6
3	TP-03-12/03/2020-0.00-1.50m		Non Hazardous		9
4	TP-04-11/03/2020-0.00-1.70m		Non Hazardous		12
5	TP-05-12/03/2020-0.00-1.00m		Non Hazardous		15
6	TP-05-12/03/2020-1.00-1.90m		Non Hazardous		18
7	TP-06-12/03/2020-0.00-2.10m		Non Hazardous		21
8	TP-07-11/03/2020-0.00-1.20m		Non Hazardous		24
9	TP-08-12/03/2020-0.00-0.80m		Non Hazardous		27
10	TP-09-12/03/2020-0.00-0.70m		Non Hazardous		30

Appendices	Page
Appendix A: Classifier defined and non CLP determinands	33
Appendix B: Rationale for selection of metal species	34
Appendix C: Version	35

Classification of sample: TP-01-11/03/2020-0.00-1.10m

✔ **Non Hazardous Waste**
Classified as **17 09 04**
in the List of Waste

Sample details

Sample Name: TP-01-11/03/2020-0.00-1.10m	LoW Code: Chapter:	17: Construction and Demolition Wastes (including excavated soil from contaminated sites)
Moisture content: 12.9% (wet weight correction)	Entry:	17 09 04 (mixed construction and demolition wastes other than those mentioned in 17 09 01, 17 09 02 and 17 09 03)

Hazard properties

None identified

Determinands

Moisture content: 12.9% Wet Weight Moisture Correction applied (MC)

#	Determinand			CLP Note	User entered data		Conv. Factor	Compound conc.		Classification value	MC Applied	Conc. Not Used
	CLP index number	EC Number	CAS Number									
1	antimony { antimony trioxide } 051-005-00-X 215-175-0 1309-64-4				3	mg/kg	1.197	3.128	mg/kg	0.000313 %	✓	
2	arsenic { arsenic trioxide } 033-003-00-0 215-481-4 1327-53-3				14.5	mg/kg	1.32	16.675	mg/kg	0.00167 %	✓	
3	cadmium { cadmium oxide } 048-002-00-0 215-146-2 1306-19-0				3.1	mg/kg	1.142	3.084	mg/kg	0.000308 %	✓	
4	chromium in chromium(III) compounds { chromium(III) oxide } 215-160-9 1308-38-9				19.2	mg/kg	1.462	24.442	mg/kg	0.00244 %	✓	
5	chromium in chromium(VI) compounds { chromium(VI) oxide } 024-001-00-0 215-607-8 1333-82-0				<0.3	mg/kg	1.923	<0.577	mg/kg	<0.0000577 %		<LOD
6	copper { dicopper oxide; copper (I) oxide } 029-002-00-X 215-270-7 1317-39-1				61	mg/kg	1.126	59.82	mg/kg	0.00598 %	✓	
7	lead { lead chromate } 082-004-00-2 231-846-0 7758-97-6			1	110	mg/kg	1.56	149.446	mg/kg	0.00958 %	✓	
8	mercury { mercury dichloride } 080-010-00-X 231-299-8 7487-94-7				<0.1	mg/kg	1.353	<0.135	mg/kg	<0.0000135 %		<LOD
9	molybdenum { molybdenum(VI) oxide } 042-001-00-9 215-204-7 1313-27-5				7.1	mg/kg	1.5	9.277	mg/kg	0.000928 %	✓	
10	nickel { nickel chromate } 028-035-00-7 238-766-5 14721-18-7				55.3	mg/kg	2.976	143.356	mg/kg	0.0143 %	✓	
11	selenium { selenium compounds with the exception of cadmium sulphoselenide and those specified elsewhere in this Annex } 034-002-00-8				3	mg/kg	2.554	6.673	mg/kg	0.000667 %	✓	
12	zinc { zinc chromate } 024-007-00-3				134	mg/kg	2.774	323.782	mg/kg	0.0324 %	✓	
13	TPH (C6 to C40) petroleum group TPH				<52	mg/kg		<52	mg/kg	<0.0052 %		<LOD
14	tert-butyl methyl ether; MTBE; 2-methoxy-2-methylpropane 603-181-00-X 216-653-1 1634-04-4				<0.005	mg/kg		<0.005	mg/kg	<0.0000005 %		<LOD




#	Determinand			CLP Note	User entered data	Conv. Factor	Compound conc.	Classification value	MC Applied	Conc. Not Used
	CLP index number	EC Number	CAS Number							
15	benzene				<0.005 mg/kg		<0.005 mg/kg	<0.0000005 %		<LOD
	601-020-00-8	200-753-7	71-43-2							
16	toluene				<0.005 mg/kg		<0.005 mg/kg	<0.0000005 %		<LOD
	601-021-00-3	203-625-9	108-88-3							
17	ethylbenzene				<0.005 mg/kg		<0.005 mg/kg	<0.0000005 %		<LOD
	601-023-00-4	202-849-4	100-41-4							
18	xylene				<0.01 mg/kg		<0.01 mg/kg	<0.000001 %		<LOD
	601-022-00-9	202-422-2 [1] 203-396-5 [2] 203-576-3 [3] 215-535-7 [4]	95-47-6 [1] 106-42-3 [2] 108-38-3 [3] 1330-20-7 [4]							
19	pH				8.53 pH		8.53 pH	8.53 pH		
			PH							
20	naphthalene				0.1 mg/kg		0.0871 mg/kg	0.00000871 %	✓	
	601-052-00-2	202-049-5	91-20-3							
21	acenaphthylene				<0.03 mg/kg		<0.03 mg/kg	<0.000003 %		<LOD
		205-917-1	208-96-8							
22	acenaphthene				<0.05 mg/kg		<0.05 mg/kg	<0.000005 %		<LOD
		201-469-6	83-32-9							
23	fluorene				<0.04 mg/kg		<0.04 mg/kg	<0.000004 %		<LOD
		201-695-5	86-73-7							
24	phenanthrene				0.2 mg/kg		0.174 mg/kg	0.0000174 %	✓	
		201-581-5	85-01-8							
25	anthracene				0.07 mg/kg		0.061 mg/kg	0.0000061 %	✓	
		204-371-1	120-12-7							
26	fluoranthene				0.3 mg/kg		0.261 mg/kg	0.0000261 %	✓	
		205-912-4	206-44-0							
27	pyrene				0.28 mg/kg		0.244 mg/kg	0.0000244 %	✓	
		204-927-3	129-00-0							
28	benzo[a]anthracene				0.24 mg/kg		0.209 mg/kg	0.0000209 %	✓	
	601-033-00-9	200-280-6	56-55-3							
29	chrysene				0.18 mg/kg		0.157 mg/kg	0.0000157 %	✓	
	601-048-00-0	205-923-4	218-01-9							
30	benzo[b]fluoranthene				0.24 mg/kg		0.209 mg/kg	0.0000209 %	✓	
	601-034-00-4	205-911-9	205-99-2							
31	benzo[k]fluoranthene				0.1 mg/kg		0.0871 mg/kg	0.00000871 %	✓	
	601-036-00-5	205-916-6	207-08-9							
32	benzo[a]pyrene; benzo[def]chrysene				0.18 mg/kg		0.157 mg/kg	0.0000157 %	✓	
	601-032-00-3	200-028-5	50-32-8							
33	indeno[123-cd]pyrene				0.13 mg/kg		0.113 mg/kg	0.0000113 %	✓	
		205-893-2	193-39-5							
34	dibenz[a,h]anthracene				<0.04 mg/kg		<0.04 mg/kg	<0.000004 %		<LOD
	601-041-00-2	200-181-8	53-70-3							
35	benzo[ghi]perylene				0.14 mg/kg		0.122 mg/kg	0.0000122 %	✓	
		205-883-8	191-24-2							
36	polychlorobiphenyls; PCB				<0.035 mg/kg		<0.035 mg/kg	<0.0000035 %		<LOD
	602-039-00-4	215-648-1	1336-36-3							
37	asbestos				<10 mg/kg		<10 mg/kg	<0.001 %		<LOD
	650-013-00-6	-----	12001-28-4 132207-32-0 12172-73-5 77536-66-4 77536-68-6 77536-67-5 12001-29-5							
38	barium { barium oxide }				150 mg/kg	1.117	145.871 mg/kg	0.0146 %	✓	
		215-127-9	1304-28-5							
39	coronene				<0.04 mg/kg		<0.04 mg/kg	<0.000004 %		<LOD
		205-881-7	191-07-1							
40	benzo[j]fluoranthene				<1 mg/kg		<1 mg/kg	<0.0001 %		<LOD
	601-035-00-X	205-910-3	205-82-3							

#	Determinand			CLP Note	User entered data	Conv. Factor	Compound conc.	Classification value	MC Applied	Conc. Not Used
	CLP index number	EC Number	CAS Number							
							Total:	0.0898 %		

Key

- User supplied data
- Determinand values ignored for classification, see column 'Conc. Not Used' for reason
- Determinand defined or amended by HazWasteOnline (see Appendix A)
- Speciated Determinand - Unless the Determinand is Note 1, the Conversion Factor is used to calculate the compound concentration
- <LOD** Below limit of detection
- ND** Not detected
- CLP: Note 1 Only the metal concentration has been used for classification

Classification of sample: TP-02-12/03/2020-0.00-1.10m

 **Non Hazardous Waste**
Classified as 17 09 04
in the List of Waste

Sample details

Sample Name:	LoW Code:	
TP-02-12/03/2020-0.00-1.10m	Chapter:	17: Construction and Demolition Wastes (including excavated soil from contaminated sites)
Moisture content:	Entry:	17 09 04 (mixed construction and demolition wastes other than those mentioned in 17 09 01, 17 09 02 and 17 09 03)
15.9% (wet weight correction)		

Hazard properties

None identified

Determinands

Moisture content: 15.9% Wet Weight Moisture Correction applied (MC)

#	Determinand			CLP Note	User entered data	Conv. Factor	Compound conc.	Classification value	MC Applied	Conc. Not Used
	CLP index number	EC Number	CAS Number							
1	antimony { antimony trioxide }				2 mg/kg	1.197	2.014 mg/kg	0.000201 %	✓	
	051-005-00-X	215-175-0	1309-64-4							
2	arsenic { arsenic trioxide }				11.4 mg/kg	1.32	12.658 mg/kg	0.00127 %	✓	
	033-003-00-0	215-481-4	1327-53-3							
3	cadmium { cadmium oxide }				1.5 mg/kg	1.142	1.441 mg/kg	0.000144 %	✓	
	048-002-00-0	215-146-2	1306-19-0							
4	chromium in chromium(III) compounds { chromium(III) oxide }				20.1 mg/kg	1.462	24.706 mg/kg	0.00247 %	✓	
		215-160-9	1308-38-9							
5	chromium in chromium(VI) compounds { chromium(VI) oxide }				<0.3 mg/kg	1.923	<0.577 mg/kg	<0.0000577 %		<LOD
	024-001-00-0	215-607-8	1333-82-0							
6	copper { dicopper oxide; copper (I) oxide }				50 mg/kg	1.126	47.344 mg/kg	0.00473 %	✓	
	029-002-00-X	215-270-7	1317-39-1							
7	lead { lead chromate }			1	76 mg/kg	1.56	99.697 mg/kg	0.00639 %	✓	
	082-004-00-2	231-846-0	7758-97-6							
8	mercury { mercury dichloride }				<0.1 mg/kg	1.353	<0.135 mg/kg	<0.0000135 %		<LOD
	080-010-00-X	231-299-8	7487-94-7							
9	molybdenum { molybdenum(VI) oxide }				3.7 mg/kg	1.5	4.668 mg/kg	0.000467 %	✓	
	042-001-00-9	215-204-7	1313-27-5							
10	nickel { nickel chromate }				44.3 mg/kg	2.976	110.885 mg/kg	0.0111 %	✓	
	028-035-00-7	238-766-5	14721-18-7							
11	selenium { selenium compounds with the exception of cadmium sulphoselenide and those specified elsewhere in this Annex }				2 mg/kg	2.554	4.295 mg/kg	0.00043 %	✓	
	034-002-00-8									
12	zinc { zinc chromate }				94 mg/kg	2.774	219.307 mg/kg	0.0219 %	✓	
	024-007-00-3									
13	TPH (C6 to C40) petroleum group		TPH		83 mg/kg		69.803 mg/kg	0.00698 %	✓	
14	tert-butyl methyl ether; MTBE; 2-methoxy-2-methylpropane				<0.005 mg/kg		<0.005 mg/kg	<0.0000005 %		<LOD
	603-181-00-X	216-653-1	1634-04-4							



#	Determinand			CLP Note	User entered data	Conv. Factor	Compound conc.	Classification value	MC Applied	Conc. Not Used
	CLP index number	EC Number	CAS Number							
15	benzene				<0.005 mg/kg		<0.005 mg/kg	<0.0000005 %		<LOD
	601-020-00-8	200-753-7	71-43-2							
16	toluene				<0.005 mg/kg		<0.005 mg/kg	<0.0000005 %		<LOD
	601-021-00-3	203-625-9	108-88-3							
17	ethylbenzene				<0.005 mg/kg		<0.005 mg/kg	<0.0000005 %		<LOD
	601-023-00-4	202-849-4	100-41-4							
18	xylene				<0.01 mg/kg		<0.01 mg/kg	<0.000001 %		<LOD
	601-022-00-9	202-422-2 [1] 203-396-5 [2] 203-576-3 [3] 215-535-7 [4]	95-47-6 [1] 106-42-3 [2] 108-38-3 [3] 1330-20-7 [4]							
19	pH				8.53 pH		8.53 pH	8.53 pH		
			PH							
20	naphthalene				0.08 mg/kg		0.0673 mg/kg	0.00000673 %	✓	
	601-052-00-2	202-049-5	91-20-3							
21	acenaphthylene				0.39 mg/kg		0.328 mg/kg	0.0000328 %	✓	
		205-917-1	208-96-8							
22	acenaphthene				0.07 mg/kg		0.0589 mg/kg	0.00000589 %	✓	
		201-469-6	83-32-9							
23	fluorene				0.32 mg/kg		0.269 mg/kg	0.0000269 %	✓	
		201-695-5	86-73-7							
24	phenanthrene				2.72 mg/kg		2.288 mg/kg	0.000229 %	✓	
		201-581-5	85-01-8							
25	anthracene				1.75 mg/kg		1.472 mg/kg	0.000147 %	✓	
		204-371-1	120-12-7							
26	fluoranthene				4.42 mg/kg		3.717 mg/kg	0.000372 %	✓	
		205-912-4	206-44-0							
27	pyrene				3.6 mg/kg		3.028 mg/kg	0.000303 %	✓	
		204-927-3	129-00-0							
28	benzo[a]anthracene				2.06 mg/kg		1.732 mg/kg	0.000173 %	✓	
	601-033-00-9	200-280-6	56-55-3							
29	chrysene				2.21 mg/kg		1.859 mg/kg	0.000186 %	✓	
	601-048-00-0	205-923-4	218-01-9							
30	benzo[b]fluoranthene				2.4 mg/kg		2.018 mg/kg	0.000202 %	✓	
	601-034-00-4	205-911-9	205-99-2							
31	benzo[k]fluoranthene				0.93 mg/kg		0.782 mg/kg	0.0000782 %	✓	
	601-036-00-5	205-916-6	207-08-9							
32	benzo[a]pyrene; benzo[def]chrysene				2.03 mg/kg		1.707 mg/kg	0.000171 %	✓	
	601-032-00-3	200-028-5	50-32-8							
33	indeno[123-cd]pyrene				1.24 mg/kg		1.043 mg/kg	0.000104 %	✓	
		205-893-2	193-39-5							
34	dibenz[a,h]anthracene				0.32 mg/kg		0.269 mg/kg	0.0000269 %	✓	
	601-041-00-2	200-181-8	53-70-3							
35	benzo[ghi]perylene				1.12 mg/kg		0.942 mg/kg	0.0000942 %	✓	
		205-883-8	191-24-2							
36	polychlorobiphenyls; PCB				<0.035 mg/kg		<0.035 mg/kg	<0.0000035 %		<LOD
	602-039-00-4	215-648-1	1336-36-3							
37	asbestos				<10 mg/kg		<10 mg/kg	<0.001 %		<LOD
	650-013-00-6	-----	12001-28-4 132207-32-0 12172-73-5 77536-66-4 77536-68-6 77536-67-5 12001-29-5							
38	barium { barium oxide }				94 mg/kg	1.117	88.264 mg/kg	0.00883 %	✓	
		215-127-9	1304-28-5							
39	coronene				0.23 mg/kg		0.193 mg/kg	0.0000193 %	✓	
		205-881-7	191-07-1							
40	benzo[j]fluoranthene				<1 mg/kg		<1 mg/kg	<0.0001 %		<LOD
	601-035-00-X	205-910-3	205-82-3							



#	Determinand			CLP Note	User entered data	Conv. Factor	Compound conc.	Classification value	MC Applied	Conc. Not Used
	CLP index number	EC Number	CAS Number							
Total:								0.0683 %		

Key

- User supplied data
- Determinand values ignored for classification, see column 'Conc. Not Used' for reason
- Determinand defined or amended by HazWasteOnline (see Appendix A)
- Speciated Determinand - Unless the Determinand is Note 1, the Conversion Factor is used to calculate the compound concentration
- <LOD** Below limit of detection
- ND** Not detected
- CLP: Note 1 Only the metal concentration has been used for classification

Supplementary Hazardous Property Information

HP 3(i): Flammable "flammable liquid waste: liquid waste having a flash point below 60°C or waste gas oil, diesel and light heating oils having a flash point > 55°C and <= 75°C"

Force this Hazardous property to non hazardous because Solid waste without liquid phase

Hazard Statements hit:

Fam. Liq. 3; H226 "Flammable liquid and vapour."

Because of determinand:

TPH (C6 to C40) petroleum group: (conc.: 0.00698%)

Classification of sample: TP-03-12/03/2020-0.00-1.50m

✔ **Non Hazardous Waste**
Classified as **17 09 04**
in the List of Waste

Sample details

Sample Name: TP-03-12/03/2020-0.00-1.50m	LoW Code: Chapter:	17: Construction and Demolition Wastes (including excavated soil from contaminated sites)
Moisture content: 14.4% (wet weight correction)	Entry:	17 09 04 (mixed construction and demolition wastes other than those mentioned in 17 09 01, 17 09 02 and 17 09 03)

Hazard properties

None identified

Determinands

Moisture content: 14.4% Wet Weight Moisture Correction applied (MC)

#	Determinand			CLP Note	User entered data	Conv. Factor	Compound conc.	Classification value	MC Applied	Conc. Not Used
	CLP index number	EC Number	CAS Number							
1	antimony { antimony trioxide }				4 mg/kg	1.197	4.099 mg/kg	0.00041 %	✓	
	051-005-00-X	215-175-0	1309-64-4							
2	arsenic { arsenic trioxide }				15.5 mg/kg	1.32	17.518 mg/kg	0.00175 %	✓	
	033-003-00-0	215-481-4	1327-53-3							
3	cadmium { cadmium oxide }				1.8 mg/kg	1.142	1.76 mg/kg	0.000176 %	✓	
	048-002-00-0	215-146-2	1306-19-0							
4	chromium in chromium(III) compounds { chromium(III) oxide }				21.2 mg/kg	1.462	26.523 mg/kg	0.00265 %	✓	
		215-160-9	1308-38-9							
5	chromium in chromium(VI) compounds { chromium(VI) oxide }				<0.3 mg/kg	1.923	<0.577 mg/kg	<0.0000577 %		<LOD
	024-001-00-0	215-607-8	1333-82-0							
6	copper { dicopper oxide; copper (I) oxide }				42 mg/kg	1.126	40.478 mg/kg	0.00405 %	✓	
	029-002-00-X	215-270-7	1317-39-1							
7	lead { lead chromate }			1	56 mg/kg	1.56	74.771 mg/kg	0.00479 %	✓	
	082-004-00-2	231-846-0	7758-97-6							
8	mercury { mercury dichloride }				<0.1 mg/kg	1.353	<0.135 mg/kg	<0.0000135 %		<LOD
	080-010-00-X	231-299-8	7487-94-7							
9	molybdenum { molybdenum(VI) oxide }				2.7 mg/kg	1.5	3.467 mg/kg	0.000347 %	✓	
	042-001-00-9	215-204-7	1313-27-5							
10	nickel { nickel chromate }				39.4 mg/kg	2.976	100.379 mg/kg	0.01 %	✓	
	028-035-00-7	238-766-5	14721-18-7							
11	selenium { selenium compounds with the exception of cadmium sulphoselenide and those specified elsewhere in this Annex }				2 mg/kg	2.554	4.372 mg/kg	0.000437 %	✓	
	034-002-00-8									
12	zinc { zinc chromate }				117 mg/kg	2.774	277.836 mg/kg	0.0278 %	✓	
	024-007-00-3									
13	TPH (C6 to C40) petroleum group		TPH		69 mg/kg		59.064 mg/kg	0.00591 %	✓	
14	tert-butyl methyl ether; MTBE; 2-methoxy-2-methylpropane				<0.005 mg/kg		<0.005 mg/kg	<0.0000005 %		<LOD
	603-181-00-X	216-653-1	1634-04-4							



#	Determinand			CLP Note	User entered data	Conv. Factor	Compound conc.	Classification value	MC Applied	Conc. Not Used
	CLP index number	EC Number	CAS Number							
15	benzene				<0.005 mg/kg		<0.005 mg/kg	<0.0000005 %		<LOD
	601-020-00-8	200-753-7	71-43-2							
16	toluene				<0.005 mg/kg		<0.005 mg/kg	<0.0000005 %		<LOD
	601-021-00-3	203-625-9	108-88-3							
17	ethylbenzene				<0.005 mg/kg		<0.005 mg/kg	<0.0000005 %		<LOD
	601-023-00-4	202-849-4	100-41-4							
18	xylene				<0.01 mg/kg		<0.01 mg/kg	<0.000001 %		<LOD
	601-022-00-9	202-422-2 [1] 203-396-5 [2] 203-576-3 [3] 215-535-7 [4]	95-47-6 [1] 106-42-3 [2] 108-38-3 [3] 1330-20-7 [4]							
19	pH				8.54 pH		8.54 pH	8.54 pH		
			PH							
20	naphthalene				<0.04 mg/kg		<0.04 mg/kg	<0.000004 %		<LOD
	601-052-00-2	202-049-5	91-20-3							
21	acenaphthylene				<0.03 mg/kg		<0.03 mg/kg	<0.000003 %		<LOD
		205-917-1	208-96-8							
22	acenaphthene				<0.05 mg/kg		<0.05 mg/kg	<0.000005 %		<LOD
		201-469-6	83-32-9							
23	fluorene				<0.04 mg/kg		<0.04 mg/kg	<0.000004 %		<LOD
		201-695-5	86-73-7							
24	phenanthrene				0.28 mg/kg		0.24 mg/kg	0.000024 %	✓	
		201-581-5	85-01-8							
25	anthracene				0.08 mg/kg		0.0685 mg/kg	0.00000685 %	✓	
		204-371-1	120-12-7							
26	fluoranthene				0.53 mg/kg		0.454 mg/kg	0.0000454 %	✓	
		205-912-4	206-44-0							
27	pyrene				0.5 mg/kg		0.428 mg/kg	0.0000428 %	✓	
		204-927-3	129-00-0							
28	benzo[a]anthracene				0.46 mg/kg		0.394 mg/kg	0.0000394 %	✓	
	601-033-00-9	200-280-6	56-55-3							
29	chrysene				0.37 mg/kg		0.317 mg/kg	0.0000317 %	✓	
	601-048-00-0	205-923-4	218-01-9							
30	benzo[b]fluoranthene				0.58 mg/kg		0.496 mg/kg	0.0000496 %	✓	
	601-034-00-4	205-911-9	205-99-2							
31	benzo[k]fluoranthene				0.23 mg/kg		0.197 mg/kg	0.0000197 %	✓	
	601-036-00-5	205-916-6	207-08-9							
32	benzo[a]pyrene; benzo[def]chrysene				0.53 mg/kg		0.454 mg/kg	0.0000454 %	✓	
	601-032-00-3	200-028-5	50-32-8							
33	indeno[123-cd]pyrene				0.25 mg/kg		0.214 mg/kg	0.0000214 %	✓	
		205-893-2	193-39-5							
34	dibenz[a,h]anthracene				0.08 mg/kg		0.0685 mg/kg	0.00000685 %	✓	
	601-041-00-2	200-181-8	53-70-3							
35	benzo[ghi]perylene				0.28 mg/kg		0.24 mg/kg	0.000024 %	✓	
		205-883-8	191-24-2							
36	polychlorobiphenyls; PCB				<0.035 mg/kg		<0.035 mg/kg	<0.0000035 %		<LOD
	602-039-00-4	215-648-1	1336-36-3							
37	asbestos				<10 mg/kg		<10 mg/kg	<0.001 %		<LOD
	650-013-00-6	-----	12001-28-4 132207-32-0 12172-73-5 77536-66-4 77536-68-6 77536-67-5 12001-29-5							
38	barium { barium oxide }				94 mg/kg	1.117	89.839 mg/kg	0.00898 %	✓	
		215-127-9	1304-28-5							
39	coronene				<0.04 mg/kg		<0.04 mg/kg	<0.000004 %		<LOD
		205-881-7	191-07-1							
40	benzo[j]fluoranthene				<1 mg/kg		<1 mg/kg	<0.0001 %		<LOD
	601-035-00-X	205-910-3	205-82-3							

#	Determinand			CLP Note	User entered data	Conv. Factor	Compound conc.	Classification value	MC Applied	Conc. Not Used
	CLP index number	EC Number	CAS Number							
							Total:	0.0689 %		

Key

- User supplied data
- Determinand values ignored for classification, see column 'Conc. Not Used' for reason
- Determinand defined or amended by HazWasteOnline (see Appendix A)
- Speciated Determinand - Unless the Determinand is Note 1, the Conversion Factor is used to calculate the compound concentration
- <LOD** Below limit of detection
- ND** Not detected
- CLP: Note 1 Only the metal concentration has been used for classification

Supplementary Hazardous Property Information

HP 3(i): Flammable "flammable liquid waste: liquid waste having a flash point below 60°C or waste gas oil, diesel and light heating oils having a flash point > 55°C and <= 75°C"

Force this Hazardous property to non hazardous because Solid waste without liquid phase


Hazard Statements hit:

Fam. Liq. 3; H226 "Flammable liquid and vapour."

Because of determinand:

TPH (C6 to C40) petroleum group: (conc.: 0.00591%)

Classification of sample: TP-04-11/03/2020-0.00-1.70m

 **Non Hazardous Waste**
Classified as 17 09 04
in the List of Waste

Sample details

Sample Name:	LoW Code:	
TP-04-11/03/2020-0.00-1.70m	Chapter:	17: Construction and Demolition Wastes (including excavated soil from contaminated sites)
Moisture content:	Entry:	17 09 04 (mixed construction and demolition wastes other than those mentioned in 17 09 01, 17 09 02 and 17 09 03)
12.6% (wet weight correction)		

Hazard properties

None identified

Determinands

Moisture content: 12.6% Wet Weight Moisture Correction applied (MC)





#	Determinand			CLP Note	User entered data	Conv. Factor	Compound conc.	Classification value	MC Applied	Conc. Not Used
	CLP index number	EC Number	CAS Number							
1	antimony { antimony trioxide }				3 mg/kg	1.197	3.139 mg/kg	0.000314 %	✓	
	051-005-00-X	215-175-0	1309-64-4							
2	arsenic { arsenic trioxide }				10.9 mg/kg	1.32	12.578 mg/kg	0.00126 %	✓	
	033-003-00-0	215-481-4	1327-53-3							
3	cadmium { cadmium oxide }				1.3 mg/kg	1.142	1.298 mg/kg	0.00013 %	✓	
	048-002-00-0	215-146-2	1306-19-0							
4	chromium in chromium(III) compounds { chromium(III) oxide }				50.6 mg/kg	1.462	64.636 mg/kg	0.00646 %	✓	
		215-160-9	1308-38-9							
5	chromium in chromium(VI) compounds { chromium(VI) oxide }				<0.3 mg/kg	1.923	<0.577 mg/kg	<0.0000577 %		<LOD
	024-001-00-0	215-607-8	1333-82-0							
6	copper { dicopper oxide; copper (I) oxide }				31 mg/kg	1.126	30.505 mg/kg	0.00305 %	✓	
	029-002-00-X	215-270-7	1317-39-1							
7	lead { lead chromate }			1	57 mg/kg	1.56	77.707 mg/kg	0.00498 %	✓	
	082-004-00-2	231-846-0	7758-97-6							
8	mercury { mercury dichloride }				<0.1 mg/kg	1.353	<0.135 mg/kg	<0.0000135 %		<LOD
	080-010-00-X	231-299-8	7487-94-7							
9	molybdenum { molybdenum(VI) oxide }				4.8 mg/kg	1.5	6.294 mg/kg	0.000629 %	✓	
	042-001-00-9	215-204-7	1313-27-5							
10	nickel { nickel chromate }				35.5 mg/kg	2.976	92.345 mg/kg	0.00923 %	✓	
	028-035-00-7	238-766-5	14721-18-7							
11	selenium { selenium compounds with the exception of cadmium sulphoselenide and those specified elsewhere in this Annex }				1 mg/kg	2.554	2.232 mg/kg	0.000223 %	✓	
	034-002-00-8									
12	zinc { zinc chromate }				107 mg/kg	2.774	259.433 mg/kg	0.0259 %	✓	
	024-007-00-3									
13	TPH (C6 to C40) petroleum group		TPH		<52 mg/kg		<52 mg/kg	<0.0052 %		<LOD
14	tert-butyl methyl ether; MTBE; 2-methoxy-2-methylpropane				<0.005 mg/kg		<0.005 mg/kg	<0.0000005 %		<LOD
	603-181-00-X	216-653-1	1634-04-4							



#	Determinand			CLP Note	User entered data	Conv. Factor	Compound conc.	Classification value	MC Applied	Conc. Not Used
	CLP index number	EC Number	CAS Number							
15	benzene				<0.005 mg/kg		<0.005 mg/kg	<0.0000005 %		<LOD
	601-020-00-8	200-753-7	71-43-2							
16	toluene				<0.005 mg/kg		<0.005 mg/kg	<0.0000005 %		<LOD
	601-021-00-3	203-625-9	108-88-3							
17	ethylbenzene				<0.005 mg/kg		<0.005 mg/kg	<0.0000005 %		<LOD
	601-023-00-4	202-849-4	100-41-4							
18	xylene				<0.01 mg/kg		<0.01 mg/kg	<0.000001 %		<LOD
	601-022-00-9	202-422-2 [1] 203-396-5 [2] 203-576-3 [3] 215-535-7 [4]	95-47-6 [1] 106-42-3 [2] 108-38-3 [3] 1330-20-7 [4]							
19	pH				8.54 pH		8.54 pH	8.54 pH		
			PH							
20	naphthalene				<0.04 mg/kg		<0.04 mg/kg	<0.000004 %		<LOD
	601-052-00-2	202-049-5	91-20-3							
21	acenaphthylene				<0.03 mg/kg		<0.03 mg/kg	<0.000003 %		<LOD
		205-917-1	208-96-8							
22	acenaphthene				<0.05 mg/kg		<0.05 mg/kg	<0.000005 %		<LOD
		201-469-6	83-32-9							
23	fluorene				<0.04 mg/kg		<0.04 mg/kg	<0.000004 %		<LOD
		201-695-5	86-73-7							
24	phenanthrene				0.23 mg/kg		0.201 mg/kg	0.0000201 %	✓	
		201-581-5	85-01-8							
25	anthracene				<0.04 mg/kg		<0.04 mg/kg	<0.000004 %		<LOD
		204-371-1	120-12-7							
26	fluoranthene				0.3 mg/kg		0.262 mg/kg	0.0000262 %	✓	
		205-912-4	206-44-0							
27	pyrene				0.27 mg/kg		0.236 mg/kg	0.0000236 %	✓	
		204-927-3	129-00-0							
28	benzo[a]anthracene				0.21 mg/kg		0.184 mg/kg	0.0000184 %	✓	
	601-033-00-9	200-280-6	56-55-3							
29	chrysene				0.19 mg/kg		0.166 mg/kg	0.0000166 %	✓	
	601-048-00-0	205-923-4	218-01-9							
30	benzo[b]fluoranthene				0.25 mg/kg		0.219 mg/kg	0.0000219 %	✓	
	601-034-00-4	205-911-9	205-99-2							
31	benzo[k]fluoranthene				0.1 mg/kg		0.0874 mg/kg	0.00000874 %	✓	
	601-036-00-5	205-916-6	207-08-9							
32	benzo[a]pyrene; benzo[def]chrysene				0.17 mg/kg		0.149 mg/kg	0.0000149 %	✓	
	601-032-00-3	200-028-5	50-32-8							
33	indeno[123-cd]pyrene				0.13 mg/kg		0.114 mg/kg	0.0000114 %	✓	
		205-893-2	193-39-5							
34	dibenz[a,h]anthracene				<0.04 mg/kg		<0.04 mg/kg	<0.000004 %		<LOD
	601-041-00-2	200-181-8	53-70-3							
35	benzo[ghi]perylene				0.13 mg/kg		0.114 mg/kg	0.0000114 %	✓	
		205-883-8	191-24-2							
36	polychlorobiphenyls; PCB				<0.035 mg/kg		<0.035 mg/kg	<0.0000035 %		<LOD
	602-039-00-4	215-648-1	1336-36-3							
37	barium { barium oxide }				90 mg/kg	1.117	87.824 mg/kg	0.00878 %	✓	
		215-127-9	1304-28-5							
38	coronene				<0.04 mg/kg		<0.04 mg/kg	<0.000004 %		<LOD
		205-881-7	191-07-1							
39	benzo[j]fluoranthene				<1 mg/kg		<1 mg/kg	<0.0001 %		<LOD
	601-035-00-X	205-910-3	205-82-3							
Total:								0.0666 %		



Key

	User supplied data
	Determinand values ignored for classification, see column 'Conc. Not Used' for reason
	Determinand defined or amended by HazWasteOnline (see Appendix A)
	Speciated Determinand - Unless the Determinand is Note 1, the Conversion Factor is used to calculate the compound concentration
<LOD	Below limit of detection
ND	Not detected
CLP: Note 1	Only the metal concentration has been used for classification

Classification of sample: TP-05-12/03/2020-0.00-1.00m

✔ **Non Hazardous Waste**
Classified as **17 09 04**
in the List of Waste

Sample details

Sample Name: TP-05-12/03/2020-0.00-1.00m	LoW Code: Chapter:	17: Construction and Demolition Wastes (including excavated soil from contaminated sites)
Moisture content: 14.4% (wet weight correction)	Entry:	17 09 04 (mixed construction and demolition wastes other than those mentioned in 17 09 01, 17 09 02 and 17 09 03)

Hazard properties

None identified

Determinands





Moisture content: 14.4% Wet Weight Moisture Correction applied (MC)

#	Determinand			CLP Note	User entered data	Conv. Factor	Compound conc.	Classification value	MC Applied	Conc. Not Used
	CLP index number	EC Number	CAS Number							
1	antimony { antimony trioxide }				3 mg/kg	1.197	3.074 mg/kg	0.000307 %	✓	
	051-005-00-X	215-175-0	1309-64-4							
2	arsenic { arsenic trioxide }				12.7 mg/kg	1.32	14.354 mg/kg	0.00144 %	✓	
	033-003-00-0	215-481-4	1327-53-3							
3	cadmium { cadmium oxide }				1.3 mg/kg	1.142	1.271 mg/kg	0.000127 %	✓	
	048-002-00-0	215-146-2	1306-19-0							
4	chromium in chromium(III) compounds { chromium(III) oxide }				78 mg/kg	1.462	97.585 mg/kg	0.00976 %	✓	
		215-160-9	1308-38-9							
5	chromium in chromium(VI) compounds { chromium(VI) oxide }				<0.3 mg/kg	1.923	<0.577 mg/kg	<0.0000577 %		<LOD
	024-001-00-0	215-607-8	1333-82-0							
6	copper { dicopper oxide; copper (I) oxide }				39 mg/kg	1.126	37.587 mg/kg	0.00376 %	✓	
	029-002-00-X	215-270-7	1317-39-1							
7	lead { lead chromate }			1	51 mg/kg	1.56	68.095 mg/kg	0.00437 %	✓	
	082-004-00-2	231-846-0	7758-97-6							
8	mercury { mercury dichloride }				<0.1 mg/kg	1.353	<0.135 mg/kg	<0.0000135 %		<LOD
	080-010-00-X	231-299-8	7487-94-7							
9	molybdenum { molybdenum(VI) oxide }				6.8 mg/kg	1.5	8.732 mg/kg	0.000873 %	✓	
	042-001-00-9	215-204-7	1313-27-5							
10	nickel { nickel chromate }				39.9 mg/kg	2.976	101.653 mg/kg	0.0102 %	✓	
	028-035-00-7	238-766-5	14721-18-7							
11	selenium { selenium compounds with the exception of cadmium sulphoselenide and those specified elsewhere in this Annex }				1 mg/kg	2.554	2.186 mg/kg	0.000219 %	✓	
	034-002-00-8									
12	zinc { zinc chromate }				120 mg/kg	2.774	284.96 mg/kg	0.0285 %	✓	
	024-007-00-3									
13	TPH (C6 to C40) petroleum group		TPH		<52 mg/kg		<52 mg/kg	<0.0052 %		<LOD
14	tert-butyl methyl ether; MTBE; 2-methoxy-2-methylpropane				<0.005 mg/kg		<0.005 mg/kg	<0.0000005 %		<LOD
	603-181-00-X	216-653-1	1634-04-4							



#	Determinand			CLP Note	User entered data	Conv. Factor	Compound conc.	Classification value	MC Applied	Conc. Not Used
	CLP index number	EC Number	CAS Number							
15	benzene				<0.005 mg/kg		<0.005 mg/kg	<0.0000005 %		<LOD
	601-020-00-8	200-753-7	71-43-2							
16	toluene				<0.005 mg/kg		<0.005 mg/kg	<0.0000005 %		<LOD
	601-021-00-3	203-625-9	108-88-3							
17	ethylbenzene				<0.005 mg/kg		<0.005 mg/kg	<0.0000005 %		<LOD
	601-023-00-4	202-849-4	100-41-4							
18	xylene				<0.01 mg/kg		<0.01 mg/kg	<0.000001 %		<LOD
	601-022-00-9	202-422-2 [1] 203-396-5 [2] 203-576-3 [3] 215-535-7 [4]	95-47-6 [1] 106-42-3 [2] 108-38-3 [3] 1330-20-7 [4]							
19	pH				8.23 pH		8.23 pH	8.23 pH		
			PH							
20	naphthalene				<0.04 mg/kg		<0.04 mg/kg	<0.000004 %		<LOD
	601-052-00-2	202-049-5	91-20-3							
21	acenaphthylene				<0.03 mg/kg		<0.03 mg/kg	<0.000003 %		<LOD
		205-917-1	208-96-8							
22	acenaphthene				<0.05 mg/kg		<0.05 mg/kg	<0.000005 %		<LOD
		201-469-6	83-32-9							
23	fluorene				<0.04 mg/kg		<0.04 mg/kg	<0.000004 %		<LOD
		201-695-5	86-73-7							
24	phenanthrene				0.07 mg/kg		0.0599 mg/kg	0.00000599 %	✓	
		201-581-5	85-01-8							
25	anthracene				<0.04 mg/kg		<0.04 mg/kg	<0.000004 %		<LOD
		204-371-1	120-12-7							
26	fluoranthene				0.13 mg/kg		0.111 mg/kg	0.0000111 %	✓	
		205-912-4	206-44-0							
27	pyrene				0.12 mg/kg		0.103 mg/kg	0.0000103 %	✓	
		204-927-3	129-00-0							
28	benzo[a]anthracene				0.09 mg/kg		0.077 mg/kg	0.0000077 %	✓	
	601-033-00-9	200-280-6	56-55-3							
29	chrysene				0.08 mg/kg		0.0685 mg/kg	0.00000685 %	✓	
	601-048-00-0	205-923-4	218-01-9							
30	benzo[b]fluoranthene				0.09 mg/kg		0.077 mg/kg	0.0000077 %	✓	
	601-034-00-4	205-911-9	205-99-2							
31	benzo[k]fluoranthene				0.04 mg/kg		0.0342 mg/kg	0.00000342 %	✓	
	601-036-00-5	205-916-6	207-08-9							
32	benzo[a]pyrene; benzo[def]chrysene				0.07 mg/kg		0.0599 mg/kg	0.00000599 %	✓	
	601-032-00-3	200-028-5	50-32-8							
33	indeno[123-cd]pyrene				<0.04 mg/kg		<0.04 mg/kg	<0.000004 %		<LOD
		205-893-2	193-39-5							
34	dibenz[a,h]anthracene				<0.04 mg/kg		<0.04 mg/kg	<0.000004 %		<LOD
	601-041-00-2	200-181-8	53-70-3							
35	benzo[ghi]perylene				<0.04 mg/kg		<0.04 mg/kg	<0.000004 %		<LOD
		205-883-8	191-24-2							
36	polychlorobiphenyls; PCB				<0.035 mg/kg		<0.035 mg/kg	<0.0000035 %		<LOD
	602-039-00-4	215-648-1	1336-36-3							
37	barium { barium oxide }				132 mg/kg	1.117	126.156 mg/kg	0.0126 %	✓	
		215-127-9	1304-28-5							
38	coronene				<0.04 mg/kg		<0.04 mg/kg	<0.000004 %		<LOD
		205-881-7	191-07-1							
39	benzo[j]fluoranthene				<1 mg/kg		<1 mg/kg	<0.0001 %		<LOD
	601-035-00-X	205-910-3	205-82-3							
Total:								0.0776 %		

Key

	User supplied data
	Determinand values ignored for classification, see column 'Conc. Not Used' for reason
	Determinand defined or amended by HazWasteOnline (see Appendix A)
	Speciated Determinand - Unless the Determinand is Note 1, the Conversion Factor is used to calculate the compound concentration
<LOD	Below limit of detection
ND	Not detected
CLP: Note 1	Only the metal concentration has been used for classification

Classification of sample: TP-05-12/03/2020-1.00-1.90m

✔ **Non Hazardous Waste**
Classified as 17 09 04
in the List of Waste

Sample details

Sample Name: TP-05-12/03/2020-1.00-1.90m	LoW Code: Chapter:	17: Construction and Demolition Wastes (including excavated soil from contaminated sites)
Moisture content: 11.9% (wet weight correction)	Entry:	17 09 04 (mixed construction and demolition wastes other than those mentioned in 17 09 01, 17 09 02 and 17 09 03)

Hazard properties

None identified

Determinands

Moisture content: 11.9% Wet Weight Moisture Correction applied (MC)





#	Determinand			CLP Note	User entered data	Conv. Factor	Compound conc.	Classification value	MC Applied	Conc. Not Used
	CLP index number	EC Number	CAS Number							
1	antimony { antimony trioxide }				3 mg/kg	1.197	3.164 mg/kg	0.000316 %	✓	
	051-005-00-X	215-175-0	1309-64-4							
2	arsenic { arsenic trioxide }				12.1 mg/kg	1.32	14.075 mg/kg	0.00141 %	✓	
	033-003-00-0	215-481-4	1327-53-3							
3	cadmium { cadmium oxide }				1.8 mg/kg	1.142	1.812 mg/kg	0.000181 %	✓	
	048-002-00-0	215-146-2	1306-19-0							
4	chromium in chromium(III) compounds { chromium(III) oxide }				48.1 mg/kg	1.462	61.935 mg/kg	0.00619 %	✓	
		215-160-9	1308-38-9							
5	chromium in chromium(VI) compounds { chromium(VI) oxide }				<0.3 mg/kg	1.923	<0.577 mg/kg	<0.0000577 %		<LOD
	024-001-00-0	215-607-8	1333-82-0							
6	copper { dicopper oxide; copper (I) oxide }				38 mg/kg	1.126	37.692 mg/kg	0.00377 %	✓	
	029-002-00-X	215-270-7	1317-39-1							
7	lead { lead chromate }			1	35 mg/kg	1.56	48.097 mg/kg	0.00308 %	✓	
	082-004-00-2	231-846-0	7758-97-6							
8	mercury { mercury dichloride }				<0.1 mg/kg	1.353	<0.135 mg/kg	<0.0000135 %		<LOD
	080-010-00-X	231-299-8	7487-94-7							
9	molybdenum { molybdenum(VI) oxide }				5.2 mg/kg	1.5	6.873 mg/kg	0.000687 %	✓	
	042-001-00-9	215-204-7	1313-27-5							
10	nickel { nickel chromate }				41.4 mg/kg	2.976	108.554 mg/kg	0.0109 %	✓	
	028-035-00-7	238-766-5	14721-18-7							
11	selenium { selenium compounds with the exception of cadmium sulphoselenide and those specified elsewhere in this Annex }				6 mg/kg	2.554	13.498 mg/kg	0.00135 %	✓	
	034-002-00-8									
12	zinc { zinc chromate }				102 mg/kg	2.774	249.29 mg/kg	0.0249 %	✓	
	024-007-00-3									
13	TPH (C6 to C40) petroleum group		TPH		<52 mg/kg		<52 mg/kg	<0.0052 %		<LOD
14	tert-butyl methyl ether; MTBE; 2-methoxy-2-methylpropane				<0.005 mg/kg		<0.005 mg/kg	<0.0000005 %		<LOD
	603-181-00-X	216-653-1	1634-04-4							



#	Determinand			CLP Note	User entered data	Conv. Factor	Compound conc.	Classification value	MC Applied	Conc. Not Used
	CLP index number	EC Number	CAS Number							
15	benzene				<0.005 mg/kg		<0.005 mg/kg	<0.0000005 %		<LOD
	601-020-00-8	200-753-7	71-43-2							
16	toluene				<0.005 mg/kg		<0.005 mg/kg	<0.0000005 %		<LOD
	601-021-00-3	203-625-9	108-88-3							
17	ethylbenzene				<0.005 mg/kg		<0.005 mg/kg	<0.0000005 %		<LOD
	601-023-00-4	202-849-4	100-41-4							
18	xylene				<0.01 mg/kg		<0.01 mg/kg	<0.000001 %		<LOD
	601-022-00-9	202-422-2 [1] 203-396-5 [2] 203-576-3 [3] 215-535-7 [4]	95-47-6 [1] 106-42-3 [2] 108-38-3 [3] 1330-20-7 [4]							
19	pH				8.17 pH		8.17 pH	8.17 pH		
			PH							
20	naphthalene				0.05 mg/kg		0.0441 mg/kg	0.00000441 %	✓	
	601-052-00-2	202-049-5	91-20-3							
21	acenaphthylene				0.06 mg/kg		0.0529 mg/kg	0.00000529 %	✓	
		205-917-1	208-96-8							
22	acenaphthene				<0.05 mg/kg		<0.05 mg/kg	<0.000005 %		<LOD
		201-469-6	83-32-9							
23	fluorene				<0.04 mg/kg		<0.04 mg/kg	<0.000004 %		<LOD
		201-695-5	86-73-7							
24	phenanthrene				0.44 mg/kg		0.388 mg/kg	0.0000388 %	✓	
		201-581-5	85-01-8							
25	anthracene				0.14 mg/kg		0.123 mg/kg	0.0000123 %	✓	
		204-371-1	120-12-7							
26	fluoranthene				0.79 mg/kg		0.696 mg/kg	0.0000696 %	✓	
		205-912-4	206-44-0							
27	pyrene				0.69 mg/kg		0.608 mg/kg	0.0000608 %	✓	
		204-927-3	129-00-0							
28	benzo[a]anthracene				0.59 mg/kg		0.52 mg/kg	0.000052 %	✓	
	601-033-00-9	200-280-6	56-55-3							
29	chrysene				0.52 mg/kg		0.458 mg/kg	0.0000458 %	✓	
	601-048-00-0	205-923-4	218-01-9							
30	benzo[b]fluoranthene				0.68 mg/kg		0.599 mg/kg	0.0000599 %	✓	
	601-034-00-4	205-911-9	205-99-2							
31	benzo[k]fluoranthene				0.27 mg/kg		0.238 mg/kg	0.0000238 %	✓	
	601-036-00-5	205-916-6	207-08-9							
32	benzo[a]pyrene; benzo[def]chrysene				0.49 mg/kg		0.432 mg/kg	0.0000432 %	✓	
	601-032-00-3	200-028-5	50-32-8							
33	indeno[123-cd]pyrene				0.33 mg/kg		0.291 mg/kg	0.0000291 %	✓	
		205-893-2	193-39-5							
34	dibenz[a,h]anthracene				0.08 mg/kg		0.0705 mg/kg	0.00000705 %	✓	
	601-041-00-2	200-181-8	53-70-3							
35	benzo[ghi]perylene				0.33 mg/kg		0.291 mg/kg	0.0000291 %	✓	
		205-883-8	191-24-2							
36	polychlorobiphenyls; PCB				<0.035 mg/kg		<0.035 mg/kg	<0.0000035 %		<LOD
	602-039-00-4	215-648-1	1336-36-3							
37	barium { barium oxide }				99 mg/kg	1.117	97.381 mg/kg	0.00974 %	✓	
		215-127-9	1304-28-5							
38	coronene				0.06 mg/kg		0.0529 mg/kg	0.00000529 %	✓	
		205-881-7	191-07-1							
39	benzo[j]fluoranthene				<1 mg/kg		<1 mg/kg	<0.0001 %		<LOD
	601-035-00-X	205-910-3	205-82-3							
Total:								0.0684 %		



Key

	User supplied data
	Determinand values ignored for classification, see column 'Conc. Not Used' for reason
	Determinand defined or amended by HazWasteOnline (see Appendix A)
	Speciated Determinand - Unless the Determinand is Note 1, the Conversion Factor is used to calculate the compound concentration
<LOD	Below limit of detection
ND	Not detected
CLP: Note 1	Only the metal concentration has been used for classification

Classification of sample: TP-06-12/03/2020-0.00-2.10m

✔ **Non Hazardous Waste**
Classified as **17 09 04**
in the List of Waste

Sample details

Sample Name: TP-06-12/03/2020-0.00-2.10m	LoW Code: Chapter:	17: Construction and Demolition Wastes (including excavated soil from contaminated sites)
Moisture content: 12.6% (wet weight correction)	Entry:	17 09 04 (mixed construction and demolition wastes other than those mentioned in 17 09 01, 17 09 02 and 17 09 03)

Hazard properties

None identified

Determinands

Moisture content: 12.6% Wet Weight Moisture Correction applied (MC)

#	Determinand			CLP Note	User entered data	Conv. Factor	Compound conc.	Classification value	MC Applied	Conc. Not Used
	CLP index number	EC Number	CAS Number							
1	antimony { antimony trioxide }				2 mg/kg	1.197	2.093 mg/kg	0.000209 %	✓	
	051-005-00-X	215-175-0	1309-64-4							
2	arsenic { arsenic trioxide }				13.8 mg/kg	1.32	15.925 mg/kg	0.00159 %	✓	
	033-003-00-0	215-481-4	1327-53-3							
3	cadmium { cadmium oxide }				1.3 mg/kg	1.142	1.298 mg/kg	0.00013 %	✓	
	048-002-00-0	215-146-2	1306-19-0							
4	chromium in chromium(III) compounds { chromium(III) oxide }				25.7 mg/kg	1.462	32.829 mg/kg	0.00328 %	✓	
		215-160-9	1308-38-9							
5	chromium in chromium(VI) compounds { chromium(VI) oxide }				<0.3 mg/kg	1.923	<0.577 mg/kg	<0.0000577 %		<LOD
	024-001-00-0	215-607-8	1333-82-0							
6	copper { dicopper oxide; copper (I) oxide }				40 mg/kg	1.126	39.361 mg/kg	0.00394 %	✓	
	029-002-00-X	215-270-7	1317-39-1							
7	lead { lead chromate }			1	57 mg/kg	1.56	77.707 mg/kg	0.00498 %	✓	
	082-004-00-2	231-846-0	7758-97-6							
8	mercury { mercury dichloride }				<0.1 mg/kg	1.353	<0.135 mg/kg	<0.0000135 %		<LOD
	080-010-00-X	231-299-8	7487-94-7							
9	molybdenum { molybdenum(VI) oxide }				2.7 mg/kg	1.5	3.54 mg/kg	0.000354 %	✓	
	042-001-00-9	215-204-7	1313-27-5							
10	nickel { nickel chromate }				43.7 mg/kg	2.976	113.675 mg/kg	0.0114 %	✓	
	028-035-00-7	238-766-5	14721-18-7							
11	selenium { selenium compounds with the exception of cadmium sulphoselenide and those specified elsewhere in this Annex }				1 mg/kg	2.554	2.232 mg/kg	0.000223 %	✓	
	034-002-00-8									
12	zinc { zinc chromate }				112 mg/kg	2.774	271.556 mg/kg	0.0272 %	✓	
	024-007-00-3									
13	TPH (C6 to C40) petroleum group		TPH		<52 mg/kg		<52 mg/kg	<0.0052 %		<LOD
14	tert-butyl methyl ether; MTBE; 2-methoxy-2-methylpropane				<0.005 mg/kg		<0.005 mg/kg	<0.0000005 %		<LOD
	603-181-00-X	216-653-1	1634-04-4							




#	Determinand			CLP Note	User entered data	Conv. Factor	Compound conc.	Classification value	M/C Applied	Conc. Not Used
	CLP index number	EC Number	CAS Number							
15	benzene				<0.005 mg/kg		<0.005 mg/kg	<0.0000005 %		<LOD
	601-020-00-8	200-753-7	71-43-2							
16	toluene				<0.005 mg/kg		<0.005 mg/kg	<0.0000005 %		<LOD
	601-021-00-3	203-625-9	108-88-3							
17	ethylbenzene				<0.005 mg/kg		<0.005 mg/kg	<0.0000005 %		<LOD
	601-023-00-4	202-849-4	100-41-4							
18	xylene				<0.01 mg/kg		<0.01 mg/kg	<0.000001 %		<LOD
	601-022-00-9	202-422-2 [1] 203-396-5 [2] 203-576-3 [3] 215-535-7 [4]	95-47-6 [1] 106-42-3 [2] 108-38-3 [3] 1330-20-7 [4]							
19	pH				8.63 pH		8.63 pH	8.63 pH		
			PH							
20	naphthalene				0.07 mg/kg		0.0612 mg/kg	0.00000612 %	✓	
	601-052-00-2	202-049-5	91-20-3							
21	acenaphthylene				<0.03 mg/kg		<0.03 mg/kg	<0.000003 %		<LOD
		205-917-1	208-96-8							
22	acenaphthene				0.07 mg/kg		0.0612 mg/kg	0.00000612 %	✓	
		201-469-6	83-32-9							
23	fluorene				0.05 mg/kg		0.0437 mg/kg	0.00000437 %	✓	
		201-695-5	86-73-7							
24	phenanthrene				0.63 mg/kg		0.551 mg/kg	0.0000551 %	✓	
		201-581-5	85-01-8							
25	anthracene				0.13 mg/kg		0.114 mg/kg	0.0000114 %	✓	
		204-371-1	120-12-7							
26	fluoranthene				0.8 mg/kg		0.699 mg/kg	0.0000699 %	✓	
		205-912-4	206-44-0							
27	pyrene				0.72 mg/kg		0.629 mg/kg	0.0000629 %	✓	
		204-927-3	129-00-0							
28	benzo[a]anthracene				0.51 mg/kg		0.446 mg/kg	0.0000446 %	✓	
	601-033-00-9	200-280-6	56-55-3							
29	chrysene				0.41 mg/kg		0.358 mg/kg	0.0000358 %	✓	
	601-048-00-0	205-923-4	218-01-9							
30	benzo[b]fluoranthene				0.55 mg/kg		0.481 mg/kg	0.0000481 %	✓	
	601-034-00-4	205-911-9	205-99-2							
31	benzo[k]fluoranthene				0.21 mg/kg		0.184 mg/kg	0.0000184 %	✓	
	601-036-00-5	205-916-6	207-08-9							
32	benzo[a]pyrene; benzo[def]chrysene				0.42 mg/kg		0.367 mg/kg	0.0000367 %	✓	
	601-032-00-3	200-028-5	50-32-8							
33	indeno[123-cd]pyrene				0.24 mg/kg		0.21 mg/kg	0.000021 %	✓	
		205-893-2	193-39-5							
34	dibenz[a,h]anthracene				0.08 mg/kg		0.0699 mg/kg	0.00000699 %	✓	
	601-041-00-2	200-181-8	53-70-3							
35	benzo[ghi]perylene				0.24 mg/kg		0.21 mg/kg	0.000021 %	✓	
		205-883-8	191-24-2							
36	polychlorobiphenyls; PCB				<0.035 mg/kg		<0.035 mg/kg	<0.0000035 %		<LOD
	602-039-00-4	215-648-1	1336-36-3							
37	asbestos				<10 mg/kg		<10 mg/kg	<0.001 %		<LOD
	650-013-00-6	-----	12001-28-4 132207-32-0 12172-73-5 77536-66-4 77536-68-6 77536-67-5 12001-29-5							
38	barium { barium oxide }				88 mg/kg	1.117	85.873 mg/kg	0.00859 %	✓	
		215-127-9	1304-28-5							
39	coronene				<0.04 mg/kg		<0.04 mg/kg	<0.000004 %		<LOD
		205-881-7	191-07-1							
40	benzo[j]fluoranthene				<1 mg/kg		<1 mg/kg	<0.0001 %		<LOD
	601-035-00-X	205-910-3	205-82-3							

#	Determinand			CLP Note	User entered data	Conv. Factor	Compound conc.	Classification value	MC Applied	Conc. Not Used
	CLP index number	EC Number	CAS Number							
							Total:	0.0687 %		

Key

- User supplied data
- Determinand values ignored for classification, see column 'Conc. Not Used' for reason
- Determinand defined or amended by HazWasteOnline (see Appendix A)
- Speciated Determinand - Unless the Determinand is Note 1, the Conversion Factor is used to calculate the compound concentration
- <LOD** Below limit of detection
- ND** Not detected
- CLP: Note 1 Only the metal concentration has been used for classification

Classification of sample: TP-07-11/03/2020-0.00-1.20m

 **Non Hazardous Waste**
Classified as 17 09 04
in the List of Waste

Sample details

Sample Name:	LoW Code:	
TP-07-11/03/2020-0.00-1.20m	Chapter:	17: Construction and Demolition Wastes (including excavated soil from contaminated sites)
Moisture content:	Entry:	17 09 04 (mixed construction and demolition wastes other than those mentioned in 17 09 01, 17 09 02 and 17 09 03)
18.3% (wet weight correction)		

Hazard properties

None identified

Determinands

Moisture content: 18.3% Wet Weight Moisture Correction applied (MC)





#	Determinand			CLP Note	User entered data	Conv. Factor	Compound conc.	Classification value	MC Applied	Conc. Not Used
	CLP index number	EC Number	CAS Number							
1	antimony { antimony trioxide }				3 mg/kg	1.197	2.934 mg/kg	0.000293 %	✓	
	051-005-00-X	215-175-0	1309-64-4							
2	arsenic { arsenic trioxide }				12.1 mg/kg	1.32	13.052 mg/kg	0.00131 %	✓	
	033-003-00-0	215-481-4	1327-53-3							
3	cadmium { cadmium oxide }				1.1 mg/kg	1.142	1.027 mg/kg	0.000103 %	✓	
	048-002-00-0	215-146-2	1306-19-0							
4	chromium in chromium(III) compounds { chromium(III) oxide }				82.1 mg/kg	1.462	98.035 mg/kg	0.0098 %	✓	
		215-160-9	1308-38-9							
5	chromium in chromium(VI) compounds { chromium(VI) oxide }				<0.3 mg/kg	1.923	<0.577 mg/kg	<0.0000577 %		<LOD
	024-001-00-0	215-607-8	1333-82-0							
6	copper { dicopper oxide; copper (I) oxide }				27 mg/kg	1.126	24.836 mg/kg	0.00248 %	✓	
	029-002-00-X	215-270-7	1317-39-1							
7	lead { lead chromate }			1	41 mg/kg	1.56	52.249 mg/kg	0.00335 %	✓	
	082-004-00-2	231-846-0	7758-97-6							
8	mercury { mercury dichloride }				<0.1 mg/kg	1.353	<0.135 mg/kg	<0.0000135 %		<LOD
	080-010-00-X	231-299-8	7487-94-7							
9	molybdenum { molybdenum(VI) oxide }				6.2 mg/kg	1.5	7.599 mg/kg	0.00076 %	✓	
	042-001-00-9	215-204-7	1313-27-5							
10	nickel { nickel chromate }				40.4 mg/kg	2.976	98.237 mg/kg	0.00982 %	✓	
	028-035-00-7	238-766-5	14721-18-7							
11	selenium { selenium compounds with the exception of cadmium sulphoselenide and those specified elsewhere in this Annex }				2 mg/kg	2.554	4.173 mg/kg	0.000417 %	✓	
	034-002-00-8									
12	zinc { zinc chromate }				123 mg/kg	2.774	278.777 mg/kg	0.0279 %	✓	
	024-007-00-3									
13	TPH (C6 to C40) petroleum group		TPH		<52 mg/kg		<52 mg/kg	<0.0052 %		<LOD
14	tert-butyl methyl ether; MTBE; 2-methoxy-2-methylpropane				<0.005 mg/kg		<0.005 mg/kg	<0.0000005 %		<LOD
	603-181-00-X	216-653-1	1634-04-4							



#	Determinand			CLP Note	User entered data	Conv. Factor	Compound conc.	Classification value	MC Applied	Conc. Not Used
	CLP index number	EC Number	CAS Number							
15	benzene				<0.005 mg/kg		<0.005 mg/kg	<0.000005 %		<LOD
	601-020-00-8	200-753-7	71-43-2							
16	toluene				<0.005 mg/kg		<0.005 mg/kg	<0.000005 %		<LOD
	601-021-00-3	203-625-9	108-88-3							
17	ethylbenzene				<0.005 mg/kg		<0.005 mg/kg	<0.000005 %		<LOD
	601-023-00-4	202-849-4	100-41-4							
18	xylene				<0.01 mg/kg		<0.01 mg/kg	<0.000001 %		<LOD
	601-022-00-9	202-422-2 [1] 203-396-5 [2] 203-576-3 [3] 215-535-7 [4]	95-47-6 [1] 106-42-3 [2] 108-38-3 [3] 1330-20-7 [4]							
19	pH				8.33 pH		8.33 pH	8.33 pH		
			PH							
20	naphthalene				<0.04 mg/kg		<0.04 mg/kg	<0.000004 %		<LOD
	601-052-00-2	202-049-5	91-20-3							
21	acenaphthylene				<0.03 mg/kg		<0.03 mg/kg	<0.000003 %		<LOD
		205-917-1	208-96-8							
22	acenaphthene				<0.05 mg/kg		<0.05 mg/kg	<0.000005 %		<LOD
		201-469-6	83-32-9							
23	fluorene				<0.04 mg/kg		<0.04 mg/kg	<0.000004 %		<LOD
		201-695-5	86-73-7							
24	phenanthrene				0.06 mg/kg		0.049 mg/kg	0.0000049 %	✓	
		201-581-5	85-01-8							
25	anthracene				<0.04 mg/kg		<0.04 mg/kg	<0.000004 %		<LOD
		204-371-1	120-12-7							
26	fluoranthene				0.21 mg/kg		0.172 mg/kg	0.0000172 %	✓	
		205-912-4	206-44-0							
27	pyrene				0.25 mg/kg		0.204 mg/kg	0.0000204 %	✓	
		204-927-3	129-00-0							
28	benzo[a]anthracene				0.37 mg/kg		0.302 mg/kg	0.0000302 %	✓	
	601-033-00-9	200-280-6	56-55-3							
29	chrysene				0.33 mg/kg		0.27 mg/kg	0.000027 %	✓	
	601-048-00-0	205-923-4	218-01-9							
30	benzo[b]fluoranthene				0.47 mg/kg		0.384 mg/kg	0.0000384 %	✓	
	601-034-00-4	205-911-9	205-99-2							
31	benzo[k]fluoranthene				0.18 mg/kg		0.147 mg/kg	0.0000147 %	✓	
	601-036-00-5	205-916-6	207-08-9							
32	benzo[a]pyrene; benzo[def]chrysene				0.44 mg/kg		0.359 mg/kg	0.0000359 %	✓	
	601-032-00-3	200-028-5	50-32-8							
33	indeno[123-cd]pyrene				0.25 mg/kg		0.204 mg/kg	0.0000204 %	✓	
		205-893-2	193-39-5							
34	dibenz[a,h]anthracene				0.05 mg/kg		0.0409 mg/kg	0.00000409 %	✓	
	601-041-00-2	200-181-8	53-70-3							
35	benzo[ghi]perylene				0.25 mg/kg		0.204 mg/kg	0.0000204 %	✓	
		205-883-8	191-24-2							
36	polychlorobiphenyls; PCB				<0.035 mg/kg		<0.035 mg/kg	<0.0000035 %		<LOD
	602-039-00-4	215-648-1	1336-36-3							
37	barium { barium oxide }				121 mg/kg	1.117	110.374 mg/kg	0.011 %	✓	
		215-127-9	1304-28-5							
38	coronene				<0.04 mg/kg		<0.04 mg/kg	<0.000004 %		<LOD
		205-881-7	191-07-1							
39	benzo[j]fluoranthene				<1 mg/kg		<1 mg/kg	<0.0001 %		<LOD
	601-035-00-X	205-910-3	205-82-3							
Total:								0.0729 %		



Key

	User supplied data
	Determinand values ignored for classification, see column 'Conc. Not Used' for reason
	Determinand defined or amended by HazWasteOnline (see Appendix A)
	Speciated Determinand - Unless the Determinand is Note 1, the Conversion Factor is used to calculate the compound concentration
<LOD	Below limit of detection
ND	Not detected
CLP: Note 1	Only the metal concentration has been used for classification

Classification of sample: TP-08-12/03/2020-0.00-0.80m

✔ **Non Hazardous Waste**
Classified as 17 09 04
in the List of Waste

Sample details

Sample Name: TP-08-12/03/2020-0.00-0.80m	LoW Code: Chapter:	17: Construction and Demolition Wastes (including excavated soil from contaminated sites)
Moisture content: 11.1% (wet weight correction)	Entry:	17 09 04 (mixed construction and demolition wastes other than those mentioned in 17 09 01, 17 09 02 and 17 09 03)

Hazard properties

None identified

Determinands





Moisture content: 11.1% Wet Weight Moisture Correction applied (MC)

#	Determinand			CLP Note	User entered data		Conv. Factor	Compound conc.		Classification value	MC Applied	Conc. Not Used
	CLP index number	EC Number	CAS Number									
1	antimony { antimony trioxide }				2	mg/kg	1.197	2.128	mg/kg	0.000213 %	✓	
	051-005-00-X	215-175-0	1309-64-4									
2	arsenic { arsenic trioxide }				12.5	mg/kg	1.32	14.672	mg/kg	0.00147 %	✓	
	033-003-00-0	215-481-4	1327-53-3									
3	cadmium { cadmium oxide }				1.8	mg/kg	1.142	1.828	mg/kg	0.000183 %	✓	
	048-002-00-0	215-146-2	1306-19-0									
4	chromium in chromium(III) compounds { chromium(III) oxide }				47.4	mg/kg	1.462	61.588	mg/kg	0.00616 %	✓	
		215-160-9	1308-38-9									
5	chromium in chromium(VI) compounds { chromium(VI) oxide }				<0.3	mg/kg	1.923	<0.577	mg/kg	<0.0000577 %		<LOD
	024-001-00-0	215-607-8	1333-82-0									
6	copper { dicopper oxide; copper (I) oxide }				38	mg/kg	1.126	38.035	mg/kg	0.0038 %	✓	
	029-002-00-X	215-270-7	1317-39-1									
7	lead { lead chromate }			1	47	mg/kg	1.56	65.174	mg/kg	0.00418 %	✓	
	082-004-00-2	231-846-0	7758-97-6									
8	mercury { mercury dichloride }				<0.1	mg/kg	1.353	<0.135	mg/kg	<0.0000135 %		<LOD
	080-010-00-X	231-299-8	7487-94-7									
9	molybdenum { molybdenum(VI) oxide }				5.5	mg/kg	1.5	7.335	mg/kg	0.000734 %	✓	
	042-001-00-9	215-204-7	1313-27-5									
10	nickel { nickel chromate }				40.7	mg/kg	2.976	107.688	mg/kg	0.0108 %	✓	
	028-035-00-7	238-766-5	14721-18-7									
11	selenium { selenium compounds with the exception of cadmium sulphoselenide and those specified elsewhere in this Annex }				3	mg/kg	2.554	6.81	mg/kg	0.000681 %	✓	
	034-002-00-8											
12	zinc { zinc chromate }				100	mg/kg	2.774	246.622	mg/kg	0.0247 %	✓	
	024-007-00-3											
13	TPH (C6 to C40) petroleum group				<52	mg/kg		<52	mg/kg	<0.0052 %		<LOD
			TPH									
14	tert-butyl methyl ether; MTBE; 2-methoxy-2-methylpropane				<0.005	mg/kg		<0.005	mg/kg	<0.0000005 %		<LOD
	603-181-00-X	216-653-1	1634-04-4									




#	Determinand			CLP Note	User entered data	Conv. Factor	Compound conc.	Classification value	MC Applied	Conc. Not Used
	CLP index number	EC Number	CAS Number							
15	benzene				<0.005 mg/kg		<0.005 mg/kg	<0.0000005 %		<LOD
	601-020-00-8	200-753-7	71-43-2							
16	toluene				<0.005 mg/kg		<0.005 mg/kg	<0.0000005 %		<LOD
	601-021-00-3	203-625-9	108-88-3							
17	ethylbenzene				<0.005 mg/kg		<0.005 mg/kg	<0.0000005 %		<LOD
	601-023-00-4	202-849-4	100-41-4							
18	xylene				<0.01 mg/kg		<0.01 mg/kg	<0.000001 %		<LOD
	601-022-00-9	202-422-2 [1] 203-396-5 [2] 203-576-3 [3] 215-535-7 [4]	95-47-6 [1] 106-42-3 [2] 108-38-3 [3] 1330-20-7 [4]							
19	pH				8.37 pH		8.37 pH	8.37 pH		
			PH							
20	naphthalene				<0.04 mg/kg		<0.04 mg/kg	<0.000004 %		<LOD
	601-052-00-2	202-049-5	91-20-3							
21	acenaphthylene				<0.03 mg/kg		<0.03 mg/kg	<0.000003 %		<LOD
		205-917-1	208-96-8							
22	acenaphthene				<0.05 mg/kg		<0.05 mg/kg	<0.000005 %		<LOD
		201-469-6	83-32-9							
23	fluorene				<0.04 mg/kg		<0.04 mg/kg	<0.000004 %		<LOD
		201-695-5	86-73-7							
24	phenanthrene				0.12 mg/kg		0.107 mg/kg	0.0000107 %	✓	
		201-581-5	85-01-8							
25	anthracene				<0.04 mg/kg		<0.04 mg/kg	<0.000004 %		<LOD
		204-371-1	120-12-7							
26	fluoranthene				0.12 mg/kg		0.107 mg/kg	0.0000107 %	✓	
		205-912-4	206-44-0							
27	pyrene				0.11 mg/kg		0.0978 mg/kg	0.00000978 %	✓	
		204-927-3	129-00-0							
28	benzo[a]anthracene				0.11 mg/kg		0.0978 mg/kg	0.00000978 %	✓	
	601-033-00-9	200-280-6	56-55-3							
29	chrysene				0.07 mg/kg		0.0622 mg/kg	0.00000622 %	✓	
	601-048-00-0	205-923-4	218-01-9							
30	benzo[b]fluoranthene				0.07 mg/kg		0.0622 mg/kg	0.00000622 %	✓	
	601-034-00-4	205-911-9	205-99-2							
31	benzo[k]fluoranthene				0.03 mg/kg		0.0267 mg/kg	0.00000267 %	✓	
	601-036-00-5	205-916-6	207-08-9							
32	benzo[a]pyrene; benzo[def]chrysene				0.06 mg/kg		0.0533 mg/kg	0.00000533 %	✓	
	601-032-00-3	200-028-5	50-32-8							
33	indeno[123-cd]pyrene				<0.04 mg/kg		<0.04 mg/kg	<0.000004 %		<LOD
		205-893-2	193-39-5							
34	dibenz[a,h]anthracene				<0.04 mg/kg		<0.04 mg/kg	<0.000004 %		<LOD
	601-041-00-2	200-181-8	53-70-3							
35	benzo[ghi]perylene				<0.04 mg/kg		<0.04 mg/kg	<0.000004 %		<LOD
		205-883-8	191-24-2							
36	polychlorobiphenyls; PCB				<0.035 mg/kg		<0.035 mg/kg	<0.0000035 %		<LOD
	602-039-00-4	215-648-1	1336-36-3							
37	barium { barium oxide }				108 mg/kg	1.117	107.198 mg/kg	0.0107 %	✓	
		215-127-9	1304-28-5							
38	coronene				<0.04 mg/kg		<0.04 mg/kg	<0.000004 %		<LOD
		205-881-7	191-07-1							
39	benzo[j]fluoranthene				<1 mg/kg		<1 mg/kg	<0.0001 %		<LOD
	601-035-00-X	205-910-3	205-82-3							
Total:								0.069 %		

Key

	User supplied data
	Determinand values ignored for classification, see column 'Conc. Not Used' for reason
	Determinand defined or amended by HazWasteOnline (see Appendix A)
	Speciated Determinand - Unless the Determinand is Note 1, the Conversion Factor is used to calculate the compound concentration
<LOD	Below limit of detection
ND	Not detected
CLP: Note 1	Only the metal concentration has been used for classification

Classification of sample: TP-09-12/03/2020-0.00-0.70m

 **Non Hazardous Waste**
Classified as 17 09 04
in the List of Waste

Sample details

Sample Name:	LoW Code:	
TP-09-12/03/2020-0.00-0.70m	Chapter:	17: Construction and Demolition Wastes (including excavated soil from contaminated sites)
Moisture content:	Entry:	17 09 04 (mixed construction and demolition wastes other than those mentioned in 17 09 01, 17 09 02 and 17 09 03)
11.7% (wet weight correction)		

Hazard properties

None identified

Determinands

Moisture content: 11.7% Wet Weight Moisture Correction applied (MC)

#	Determinand			CLP Note	User entered data	Conv. Factor	Compound conc.	Classification value	MC Applied	Conc. Not Used
	CLP index number	EC Number	CAS Number							
1	antimony { antimony trioxide }				2 mg/kg	1.197	2.114 mg/kg	0.000211 %	✓	
	051-005-00-X	215-175-0	1309-64-4							
2	arsenic { arsenic trioxide }				11.6 mg/kg	1.32	13.524 mg/kg	0.00135 %	✓	
	033-003-00-0	215-481-4	1327-53-3							
3	cadmium { cadmium oxide }				1.7 mg/kg	1.142	1.715 mg/kg	0.000171 %	✓	
	048-002-00-0	215-146-2	1306-19-0							
4	chromium in chromium(III) compounds { chromium(III) oxide }				47.7 mg/kg	1.462	61.559 mg/kg	0.00616 %	✓	
		215-160-9	1308-38-9							
5	chromium in chromium(VI) compounds { chromium(VI) oxide }				<0.3 mg/kg	1.923	<0.577 mg/kg	<0.0000577 %		<LOD
	024-001-00-0	215-607-8	1333-82-0							
6	copper { dicopper oxide; copper (I) oxide }				35 mg/kg	1.126	34.796 mg/kg	0.00348 %	✓	
	029-002-00-X	215-270-7	1317-39-1							
7	lead { lead chromate }			1	36 mg/kg	1.56	49.583 mg/kg	0.00318 %	✓	
	082-004-00-2	231-846-0	7758-97-6							
8	mercury { mercury dichloride }				<0.1 mg/kg	1.353	<0.135 mg/kg	<0.0000135 %		<LOD
	080-010-00-X	231-299-8	7487-94-7							
9	molybdenum { molybdenum(VI) oxide }				5.6 mg/kg	1.5	7.418 mg/kg	0.000742 %	✓	
	042-001-00-9	215-204-7	1313-27-5							
10	nickel { nickel chromate }				39.1 mg/kg	2.976	102.756 mg/kg	0.0103 %	✓	
	028-035-00-7	238-766-5	14721-18-7							
11	selenium { selenium compounds with the exception of cadmium sulphoselenide and those specified elsewhere in this Annex }				2 mg/kg	2.554	4.51 mg/kg	0.000451 %	✓	
	034-002-00-8									
12	zinc { zinc chromate }				89 mg/kg	2.774	218.012 mg/kg	0.0218 %	✓	
	024-007-00-3									
13	TPH (C6 to C40) petroleum group				<52 mg/kg		<52 mg/kg	<0.0052 %		<LOD
			TPH							
14	tert-butyl methyl ether; MTBE; 2-methoxy-2-methylpropane				<0.005 mg/kg		<0.005 mg/kg	<0.0000005 %		<LOD
	603-181-00-X	216-653-1	1634-04-4							



#	Determinand			CLP Note	User entered data	Conv. Factor	Compound conc.	Classification value	MC Applied	Conc. Not Used
	CLP index number	EC Number	CAS Number							
15	benzene				<0.005 mg/kg		<0.005 mg/kg	<0.0000005 %		<LOD
	601-020-00-8	200-753-7	71-43-2							
16	toluene				<0.005 mg/kg		<0.005 mg/kg	<0.0000005 %		<LOD
	601-021-00-3	203-625-9	108-88-3							
17	ethylbenzene				<0.005 mg/kg		<0.005 mg/kg	<0.0000005 %		<LOD
	601-023-00-4	202-849-4	100-41-4							
18	xylene				<0.01 mg/kg		<0.01 mg/kg	<0.000001 %		<LOD
	601-022-00-9	202-422-2 [1] 203-396-5 [2] 203-576-3 [3] 215-535-7 [4]	95-47-6 [1] 106-42-3 [2] 108-38-3 [3] 1330-20-7 [4]							
19	pH				8.1 pH		8.1 pH	8.1 pH		
			PH							
20	naphthalene				0.05 mg/kg		0.0442 mg/kg	0.00000441 %	✓	
	601-052-00-2	202-049-5	91-20-3							
21	acenaphthylene				<0.03 mg/kg		<0.03 mg/kg	<0.000003 %		<LOD
		205-917-1	208-96-8							
22	acenaphthene				<0.05 mg/kg		<0.05 mg/kg	<0.000005 %		<LOD
		201-469-6	83-32-9							
23	fluorene				<0.04 mg/kg		<0.04 mg/kg	<0.000004 %		<LOD
		201-695-5	86-73-7							
24	phenanthrene				0.14 mg/kg		0.124 mg/kg	0.0000124 %	✓	
		201-581-5	85-01-8							
25	anthracene				<0.04 mg/kg		<0.04 mg/kg	<0.000004 %		<LOD
		204-371-1	120-12-7							
26	fluoranthene				0.07 mg/kg		0.0618 mg/kg	0.00000618 %	✓	
		205-912-4	206-44-0							
27	pyrene				0.06 mg/kg		0.053 mg/kg	0.0000053 %	✓	
		204-927-3	129-00-0							
28	benzo[a]anthracene				0.08 mg/kg		0.0706 mg/kg	0.00000706 %	✓	
	601-033-00-9	200-280-6	56-55-3							
29	chrysene				0.07 mg/kg		0.0618 mg/kg	0.00000618 %	✓	
	601-048-00-0	205-923-4	218-01-9							
30	benzo[b]fluoranthene				<0.05 mg/kg		<0.05 mg/kg	<0.000005 %		<LOD
	601-034-00-4	205-911-9	205-99-2							
31	benzo[k]fluoranthene				<0.02 mg/kg		<0.02 mg/kg	<0.000002 %		<LOD
	601-036-00-5	205-916-6	207-08-9							
32	benzo[a]pyrene; benzo[def]chrysene				<0.04 mg/kg		<0.04 mg/kg	<0.000004 %		<LOD
	601-032-00-3	200-028-5	50-32-8							
33	indeno[123-cd]pyrene				<0.04 mg/kg		<0.04 mg/kg	<0.000004 %		<LOD
		205-893-2	193-39-5							
34	dibenz[a,h]anthracene				<0.04 mg/kg		<0.04 mg/kg	<0.000004 %		<LOD
	601-041-00-2	200-181-8	53-70-3							
35	benzo[ghi]perylene				<0.04 mg/kg		<0.04 mg/kg	<0.000004 %		<LOD
		205-883-8	191-24-2							
36	polychlorobiphenyls; PCB				<0.035 mg/kg		<0.035 mg/kg	<0.0000035 %		<LOD
	602-039-00-4	215-648-1	1336-36-3							
37	barium { barium oxide }				83 mg/kg	1.117	81.828 mg/kg	0.00818 %	✓	
		215-127-9	1304-28-5							
38	coronene				<0.04 mg/kg		<0.04 mg/kg	<0.000004 %		<LOD
		205-881-7	191-07-1							
39	benzo[j]fluoranthene				<1 mg/kg		<1 mg/kg	<0.0001 %		<LOD
	601-035-00-X	205-910-3	205-82-3							
Total:								0.0615 %		



Key

	User supplied data
	Determinand values ignored for classification, see column 'Conc. Not Used' for reason
	Determinand defined or amended by HazWasteOnline (see Appendix A)
	Speciated Determinand - Unless the Determinand is Note 1, the Conversion Factor is used to calculate the compound concentration
<LOD	Below limit of detection
ND	Not detected
CLP: Note 1	Only the metal concentration has been used for classification

Appendix A: Classifier defined and non CLP determinands

• **chromium(III) oxide** (EC Number: 215-160-9, CAS Number: 1308-38-9)

Conversion factor: 1.462

Description/Comments: Data from C&L Inventory Database

Data source: <http://echa.europa.eu/web/guest/information-on-chemicals/cl-inventory-database>

Data source date: 17 Jul 2015

Hazard Statements: Acute Tox. 4 H332 , Acute Tox. 4 H302 , Eye Irrit. 2 H319 , STOT SE 3 H335 , Skin Irrit. 2 H315 , Resp. Sens. 1 H334 , Skin Sens. 1 H317 , Repr. 1B H360FD , Aquatic Acute 1 H400 , Aquatic Chronic 1 H410

• **TPH (C6 to C40) petroleum group** (CAS Number: TPH)

Description/Comments: Hazard statements taken from WM3 1st Edition 2015; Risk phrases: WM2 3rd Edition 2013

Data source: WM3 1st Edition 2015

Data source date: 25 May 2015

Hazard Statements: Flam. Liq. 3 H226 , Asp. Tox. 1 H304 , STOT RE 2 H373 , Muta. 1B H340 , Carc. 1B H350 , Repr. 2 H361d , Aquatic Chronic 2 H411

• **ethylbenzene** (EC Number: 202-849-4, CAS Number: 100-41-4)

CLP index number: 601-023-00-4

Description/Comments:

Data source: Commission Regulation (EU) No 605/2014 – 6th Adaptation to Technical Progress for Regulation (EC) No 1272/2008. (ATP6)

Additional Hazard Statement(s): Carc. 2 H351

Reason for additional Hazards Statement(s):

03 Jun 2015 - Carc. 2 H351 hazard statement sourced from: IARC Group 2B (77) 2000

• **pH** (CAS Number: PH)

Description/Comments: Appendix C4

Data source: WM3 1st Edition 2015

Data source date: 25 May 2015

Hazard Statements: None.

• **acenaphthylene** (EC Number: 205-917-1, CAS Number: 208-96-8)

Description/Comments: Data from C&L Inventory Database

Data source: <http://echa.europa.eu/web/guest/information-on-chemicals/cl-inventory-database>

Data source date: 17 Jul 2015

Hazard Statements: Acute Tox. 4 H302 , Acute Tox. 1 H330 , Acute Tox. 1 H310 , Eye Irrit. 2 H319 , STOT SE 3 H335 , Skin Irrit. 2 H315

• **acenaphthene** (EC Number: 201-469-6, CAS Number: 83-32-9)

Description/Comments: Data from C&L Inventory Database

Data source: <http://echa.europa.eu/web/guest/information-on-chemicals/cl-inventory-database>

Data source date: 17 Jul 2015

Hazard Statements: Eye Irrit. 2 H319 , STOT SE 3 H335 , Skin Irrit. 2 H315 , Aquatic Acute 1 H400 , Aquatic Chronic 1 H410 , Aquatic Chronic 2 H411

• **fluorene** (EC Number: 201-695-5, CAS Number: 86-73-7)

Description/Comments: Data from C&L Inventory Database

Data source: <http://echa.europa.eu/web/guest/information-on-chemicals/cl-inventory-database>

Data source date: 06 Aug 2015

Hazard Statements: Aquatic Acute 1 H400 , Aquatic Chronic 1 H410

• **phenanthrene** (EC Number: 201-581-5, CAS Number: 85-01-8)

Description/Comments: Data from C&L Inventory Database

Data source: <http://echa.europa.eu/web/guest/information-on-chemicals/cl-inventory-database>

Data source date: 06 Aug 2015

Hazard Statements: Acute Tox. 4 H302 , Eye Irrit. 2 H319 , STOT SE 3 H335 , Carc. 2 H351 , Skin Sens. 1 H317 , Aquatic Acute 1 H400 , Aquatic Chronic 1 H410 , Skin Irrit. 2 H315

• **anthracene** (EC Number: 204-371-1, CAS Number: 120-12-7)

Description/Comments: Data from C&L Inventory Database

Data source: <http://echa.europa.eu/web/guest/information-on-chemicals/cl-inventory-database>

Data source date: 17 Jul 2015

Hazard Statements: Eye Irrit. 2 H319 , STOT SE 3 H335 , Skin Irrit. 2 H315 , Skin Sens. 1 H317 , Aquatic Acute 1 H400 , Aquatic Chronic 1 H410

▪ **fluoranthene** (EC Number: 205-912-4, CAS Number: 206-44-0)

Description/Comments: Data from C&L Inventory Database
Data source: <http://echa.europa.eu/web/guest/information-on-chemicals/cl-inventory-database>
Data source date: 21 Aug 2015
Hazard Statements: Acute Tox. 4 H302 , Aquatic Acute 1 H400 , Aquatic Chronic 1 H410

▪ **pyrene** (EC Number: 204-927-3, CAS Number: 129-00-0)

Description/Comments: Data from C&L Inventory Database; SDS Sigma Aldrich 2014
Data source: <http://echa.europa.eu/web/guest/information-on-chemicals/cl-inventory-database>
Data source date: 21 Aug 2015
Hazard Statements: Skin Irrit. 2 H315 , Eye Irrit. 2 H319 , STOT SE 3 H335 , Aquatic Acute 1 H400 , Aquatic Chronic 1 H410

▪ **indeno[123-cd]pyrene** (EC Number: 205-893-2, CAS Number: 193-39-5)

Description/Comments: Data from C&L Inventory Database
Data source: <http://echa.europa.eu/web/guest/information-on-chemicals/cl-inventory-database>
Data source date: 06 Aug 2015
Hazard Statements: Carc. 2 H351

▪ **benzo[ghi]perylene** (EC Number: 205-883-8, CAS Number: 191-24-2)

Description/Comments: Data from C&L Inventory Database; SDS Sigma Aldrich 28/02/2015
Data source: <http://echa.europa.eu/web/guest/information-on-chemicals/cl-inventory-database>
Data source date: 23 Jul 2015
Hazard Statements: Aquatic Acute 1 H400 , Aquatic Chronic 1 H410

▪ **polychlorobiphenyls; PCB** (EC Number: 215-648-1, CAS Number: 1336-36-3)

CLP index number: 602-039-00-4
Description/Comments: Worst Case: IARC considers PCB Group 1; Carcinogenic to humans; POP specific threshold from ATP1 (Regulation 756/2010/EU) to POPs Regulation (Regulation 850/2004/EC). Where applicable, the calculation method laid down in European standards EN 12766-1 and EN 12766-2 shall be applied.
Data source: Regulation 1272/2008/EC - Classification, labelling and packaging of substances and mixtures. (CLP)
Additional Hazard Statement(s): Carc. 1A H350
Reason for additional Hazards Statement(s):
29 Sep 2015 - Carc. 1A H350 hazard statement sourced from: IARC Group 1 (23, Sup 7, 100C) 2012

▪ **barium oxide** (EC Number: 215-127-9, CAS Number: 1304-28-5)

Conversion factor: 1.117
Description/Comments: Data from ECHA's C&L Inventory Database, Sigma Aldrich SDS dated 6/2/20
Data source: <https://echa.europa.eu/information-on-chemicals/cl-inventory-database/-/discli/details/88825>
Data source date: 02 Apr 2020
Hazard Statements: Acute Tox. 1 H332 , Eye Dam. 1 H318 , Skin Corr. 1B H314 , Acute Tox. 3 H301

▪ **coronene** (EC Number: 205-881-7, CAS Number: 191-07-1)

Description/Comments: Data from C&L Inventory Database; no entries in Registered Substances or Pesticides Properties databases; SDS: Sigma Aldrich, 1907/2006 compliant, dated 2012 - no entries; IARC – Group 3, not carcinogenic.
Data source:
<http://clp-inventory.echa.europa.eu/SummaryOfClassAndLabelling.aspx?SubstanceID=17010&HarmOnly=no?fc=true&lang=en>
Data source date: 16 Jun 2014
Hazard Statements: STOT SE 2 H371

Appendix B: Rationale for selection of metal species

antimony {antimony trioxide}

Worst case CLP species based on hazard statements/molecular weight and low solubility. Industrial sources include: flame retardants in electrical apparatus, textiles and coatings (edit as required)

arsenic {arsenic trioxide}

Reasonable case CLP species based on hazard statements/molecular weight and most common (stable) oxide of arsenic. Industrial sources include: smelting; main precursor to other arsenic compounds (edit as required)

cadmium {cadmium oxide}

Reasonable case CLP species based on hazard statements/molecular weight, very low solubility in water. Industrial sources include: electroplating baths, electrodes for storage batteries, catalysts, ceramic glazes, phosphors, pigments and nematocides. (edit as required) Worst case compounds in CLP: cadmium sulphate, chloride, fluoride & iodide not expected as either very soluble and/or compound's industrial usage not related to site history (edit as required)

chromium in chromium(III) compounds {chromium(III) oxide}

Reasonable case species based on hazard statements/molecular weight. Industrial sources include: tanning, pigment in paint, inks and glass (edit as required)

chromium in chromium(VI) compounds {chromium(VI) oxide}

Worst case CLP species based on hazard statements/molecular weight. Industrial sources include: production stainless steel, electroplating, wood preservation, anti-corrosion agents or coatings, pigments (edit as required)

copper {dicopper oxide; copper (I) oxide}

Reasonable case CLP species based on hazard statements/molecular weight and insolubility in water. Industrial sources include: oxidised copper metal, brake pads, pigments, antifouling paints, fungicide. (edit as required) Worse case copper sulphate is very soluble and likely to have been leached away if ever present and/or not enough soluble sulphate detected. (edit as required)

lead {lead chromate}

Worst case CLP species based on hazard statements/molecular weight (edit as required)

mercury {mercury dichloride}

Worst case CLP species based on hazard statements/molecular weight (edit as required)

molybdenum {molybdenum(VI) oxide}

Worst case CLP species based on hazard statements/molecular weight (edit as required)

nickel {nickel chromate}

Worst case CLP species based on hazard statements/molecular weight (edit as required)

selenium {selenium compounds with the exception of cadmium sulphoselenide and those specified elsewhere in this Annex}

Harmonised group entry used as most reasonable case. Pigment cadmium sulphoselenide not likely to be present in this soil. No evidence for the other CLP entries: sodium selenite, nickel II selenite and nickel selenide, to be present in this soil. (edit as required)

zinc {zinc chromate}

Worst case CLP species based on hazard statements/molecular weight (edit as required)

barium {barium oxide}

Cr VI not detected

Appendix C: Version

HazWasteOnline Classification Engine: WM3 1st Edition v1.1, May 2018
 HazWasteOnline Classification Engine Version: 2020.88.4220.8373 (28 Mar 2020)
 HazWasteOnline Database: 2020.88.4220.8373 (28 Mar 2020)

This classification utilises the following guidance and legislation:

- WM3 v1.1 - Waste Classification** - 1st Edition v1.1 - May 2018
- CLP Regulation** - Regulation 1272/2008/EC of 16 December 2008
- 1st ATP** - Regulation 790/2009/EC of 10 August 2009
- 2nd ATP** - Regulation 286/2011/EC of 10 March 2011
- 3rd ATP** - Regulation 618/2012/EU of 10 July 2012
- 4th ATP** - Regulation 487/2013/EU of 8 May 2013
- Correction to 1st ATP** - Regulation 758/2013/EU of 7 August 2013
- 5th ATP** - Regulation 944/2013/EU of 2 October 2013
- 6th ATP** - Regulation 605/2014/EU of 5 June 2014
- WFD Annex III replacement** - Regulation 1357/2014/EU of 18 December 2014
- Revised List of Wastes 2014** - Decision 2014/955/EU of 18 December 2014
- 7th ATP** - Regulation 2015/1221/EU of 24 July 2015
- 8th ATP** - Regulation (EU) 2016/918 of 19 May 2016
- 9th ATP** - Regulation (EU) 2016/1179 of 19 July 2016
- 10th ATP** - Regulation (EU) 2017/776 of 4 May 2017
- HP14 amendment** - Regulation (EU) 2017/997 of 8 June 2017
- 13th ATP** - Regulation (EU) 2018/1480 of 4 October 2018
- POPs Regulation 2004** - Regulation 850/2004/EC of 29 April 2004
- 1st ATP to POPs Regulation** - Regulation 756/2010/EU of 24 August 2010
- 2nd ATP to POPs Regulation** - Regulation 757/2010/EU of 24 August 2010

APPENDIX 5 – WAC Summary Data



Waste Categorisation Summary Table
Back Road Malahide, March 2020



Sample ID	TP-01	TP-01	TP-02	TP-03	TP-04	TP-05	TP-05	TP-05						
Sample Depth (m)	0.00-1.10	1.10-1.50	0.00-1.10	0.00-1.50	0.00-1.70	0.00-1.00	1.00-1.90	1.90-2.30						
Material Description	Made Ground	Clay	Made Ground	Made Ground	Made Ground	Made Ground	Made Ground	Clay						
Sample Date	11/03/2020	12/03/2020	12/03/2020	12/03/2020	11/03/2020	12/03/2020	12/03/2020	12/03/2020						
LoW Code	17 09 04	17 05 04	17 09 04	17 09 04	17 09 04	17 09 04	17 09 04	17 05 04						
Waste Category	Category C1	Category A	Category C1	Category C1	Category B1	Category B1	Category B2	Category B1	Inert Criteria	IMS* Criteria	Hazardous Criteria	LOD LOR	Units	
Metals														
Antimony	3	3	2	4	3	3	3	3	-	-	HazWaste	<1	mg/kg	
Arsenic	14.5	22.4	11.4	15.5	10.9	12.7	12.1	16.3	-	-	HazWaste	<0.5	mg/kg	
Barium	150	150	94	94	90	132	99	116	-	-	HazWaste	<1	mg/kg	
Cadmium	3.1	1.9	1.5	1.8	1.3	1.3	1.8	1.6	-	-	HazWaste	<0.1	mg/kg	
Chromium	19.2	92.4	20.1	21.2	50.6	78	48.1	103.7	-	-	HazWaste	<0.5	mg/kg	
Copper	61	70	50	42	31	39	38	40	-	-	HazWaste	<1	mg/kg	
Lead	110	39	76	56	57	51	35	57	-	-	HazWaste	<5	mg/kg	
Mercury	<0.1	<0.1	<0.1	<0.1	<0.1	<0.1	<0.1	<0.1	-	-	HazWaste	<0.1	mg/kg	
Molybdenum	7.1	7.3	3.7	2.7	4.8	5.2	8.3	8.3	-	-	HazWaste	<0.1	mg/kg	
Nickel	55.3	35.7	44.3	39.4	35.5	39.9	41.4	47.8	-	-	HazWaste	<0.7	mg/kg	
Selenium	3	1	2	2	1	1	6	2	-	-	HazWaste	<1	mg/kg	
Zinc	134	204	94	117	107	120	102	123	-	-	HazWaste	<5	mg/kg	
Hexavalent Chromium	<0.3	<0.3	<0.3	<0.3	<0.3	<0.3	<0.3	<0.3	-	-	HazWaste	<0.3	mg/kg	
pH (solid sample)	8.53	8.41	8.53	8.54	8.54	8.23	8.17	7.77	-	-	HazWaste	<0.01	pH units	
alkali reserve	-	-	-	-	-	-	-	-	-	-	-	<0.000	gNaOH/100g	
Asbestos														
Asbestos (Dry Weight)	<0.001	NAD	<0.001	<0.001	NAD	NAD	NAD	NAD	-	-	-	-	%	
Asbestos (Moisture Corrected Weight)	<0.001	NAD	<0.001	<0.001	NAD	NAD	NAD	NAD	-	-	0.1	<0.001	%	
ACM Detected	NAD	NAD	NAD	NAD	NAD	NAD	NAD	NAD	-	-	-	Presence	Presence	
PAHs														
Naphthalene	0.1	<0.04	0.08	<0.04	<0.04	<0.04	0.05	<0.04	-	-	HazWaste	<0.04	mg/kg	
Acenaphthylene	<0.03	<0.03	0.39	<0.03	<0.03	<0.03	0.06	<0.03	-	-	HazWaste	<0.03	mg/kg	
Acenaphthene	<0.05	<0.05	0.07	<0.05	<0.05	<0.05	<0.05	<0.05	-	-	HazWaste	<0.05	mg/kg	
Fluorene	<0.04	<0.04	0.32	<0.04	<0.04	<0.04	<0.04	<0.04	-	-	HazWaste	<0.04	mg/kg	
Phenanthrene	0.2	<0.03	2.72	0.28	0.23	0.07	0.44	<0.03	-	-	HazWaste	<0.03	mg/kg	
Anthracene	0.07	<0.04	1.75	0.08	<0.04	<0.04	0.14	<0.04	-	-	HazWaste	<0.04	mg/kg	
Fluoranthene	0.3	<0.03	4.42	0.53	0.3	0.13	0.79	<0.03	-	-	HazWaste	<0.03	mg/kg	
Pyrene	0.28	<0.03	3.6	0.5	0.27	0.12	0.69	<0.03	-	-	HazWaste	<0.03	mg/kg	
Benzo(a)anthracene	0.24	<0.06	2.06	0.46	0.21	0.09	0.59	<0.06	-	-	HazWaste	<0.06	mg/kg	
Chrysene	0.18	<0.02	2.21	0.37	0.19	0.08	0.52	<0.02	-	-	HazWaste	<0.02	mg/kg	
Benzo(k)fluoranthene	0.34	<0.07	3.33	0.81	0.35	0.13	0.95	<0.07	-	-	HazWaste	<0.07	mg/kg	
Benzo(a)pyrene	0.18	<0.04	2.03	0.53	0.17	0.07	0.49	<0.04	-	-	HazWaste	<0.04	mg/kg	
Indeno(123cd)pyrene	0.13	<0.04	1.24	0.25	0.13	<0.04	0.33	<0.04	-	-	HazWaste	<0.04	mg/kg	
Dibenzo(ah)anthracene	<0.04	<0.04	0.32	0.08	<0.04	<0.04	0.08	<0.04	-	-	HazWaste	<0.04	mg/kg	
Benzo(ghi)perylene	0.14	<0.04	1.12	0.28	0.13	<0.04	0.33	<0.04	-	-	HazWaste	<0.04	mg/kg	
Coronene	<0.04	<0.04	0.23	<0.04	<0.04	<0.04	0.06	<0.04	-	-	HazWaste	<0.04	mg/kg	
PAH 6 Total	1.09	<0.22	12.14	2.4	1.08	0.33	2.89	<0.22	-	-	-	<0.22	mg/kg	
PAH 17 Total	2.16	<0.64	25.89	4.17	1.98	0.69	5.52	<0.64	100	100	-	<0.64	mg/kg	
Benzo(b)fluoranthene	0.24	<0.05	2.4	0.58	0.25	0.09	0.68	<0.05	-	-	HazWaste	<0.05	mg/kg	
Benzo(k)fluoranthene	0.1	<0.02	0.93	0.23	0.1	0.04	0.27	<0.02	-	-	HazWaste	<0.02	mg/kg	
Benzo(j)fluoranthene	<1	<1	<1	<1	<1	<1	<1	<1	-	-	HazWaste	<1	mg/kg	
Hydrocarbons														
TPH (C5-40)	<52	<52	83	69	<52	<52	<52	140	-	-	HazWaste	<52	mg/kg	
MTBE	<5	<5	<5	<5	<5	<5	<5	<5	-	-	HazWaste	<5	ug/kg	
Benzene	<5	<5	<5	<5	<5	<5	<5	<5	-	-	HazWaste	<5	ug/kg	
Toluene	<5	<5	<5	<5	<5	<5	<5	<5	-	-	HazWaste	<5	ug/kg	
Ethylbenzene	<5	<5	<5	<5	<5	<5	<5	<5	-	-	HazWaste	<5	ug/kg	
m/p-Xylene	<5	<5	<5	<5	<5	<5	<5	<5	-	-	HazWaste	<5	ug/kg	
o-Xylene	<5	<5	<5	<5	<5	<5	<5	<5	-	-	HazWaste	<5	ug/kg	
Total 7 PCBs	<35	<35	<35	<35	<35	<35	<35	<35	1,000	1,000	HazWaste	<35	ug/kg	
WAC** Solid Sample Summary														
Total Organic Carbon *	NDP	0.38	NDP	NDP	0.96	1.29	0.85	1.78	3	6	-	<0.02	%	
Sum of BTEX	<0.025	<0.025	<0.025	<0.025	<0.025	<0.025	<0.025	<0.025	6	6	-	<0.025	mg/kg	
Sum of 7 PCBs	<0.035	<0.035	<0.035	<0.035	<0.035	<0.035	<0.035	<0.035	1	1	-	<0.035	mg/kg	
Mineral Oil	<30	<30	<30	<30	33	<30	<30	140	500	500	-	<30	mg/kg	
PAH Sum of 6	1.09	<0.22	12.14	2.40	1.08	0.33	2.89	<0.22	-	-	-	<0.22	mg/kg	
PAH Sum of 17	2.16	<0.64	25.89	4.17	1.98	0.69	5.52	<0.64	100	100	-	<0.64	mg/kg	
WAC** Leachate Data														
Arsenic	<0.025	<0.025	0.041	0.040	<0.025	<0.025	<0.025	<0.025	0.5	1.5	-	<0.025	mg/kg	
Barium	0.06	0.12	0.11	0.11	0.09	0.10	0.16	0.21	20	20	-	<0.03	mg/kg	
Cadmium	<0.005	<0.005	<0.005	<0.005	<0.005	<0.005	<0.005	<0.005	0.04	0.04	-	<0.005	mg/kg	
Chromium	<0.015	<0.015	<0.015	<0.015	<0.015	<0.015	<0.015	<0.015	0.5	0.5	-	<0.015	mg/kg	
Copper	<0.07	<0.07	<0.07	<0.07	<0.07	<0.07	<0.07	<0.07	2	2	-	<0.07	mg/kg	
Mercury	0.0006	<0.0001	0.0002	<0.0001	<0.0001	<0.0001	<0.0001	<0.0001	0.01	0.01	-	<0.0001	mg/kg	
Molybdenum	0.19	0.04	0.14	0.15	0.10	0.10	0.14	0.08	0.5	1.5	-	<0.02	mg/kg	
Nickel	0.03	<0.02	<0.02	0.03	<0.02	<0.02	<0.02	<0.02	0.4	0.4	-	<0.02	mg/kg	
Lead	<0.05	<0.05	0.07	<0.05	<0.05	<0.05	<0.05	<0.05	0.5	0.5	-	<0.05	mg/kg	
Antimony	<0.02	<0.02	0.04	<0.02	<0.02	<0.02	<0.02	0.03	0.06	0.18	-	<0.02	mg/kg	
Selenium	<0.03	<0.03	<0.03	<0.03	<0.03	<0.03	<0.03	<0.03	0.1	0.3	-	<0.03	mg/kg	
Zinc	<0.03	<0.03	0.04	<0.03	<0.03	<0.03	<0.03	<0.03	4	4	-	<0.03	mg/kg	
Total Dissolved Solids	1320	930	870	1870	1070	1020	3849	1800	4000	12,000	-	<350	mg/kg	
Dissolved Organic Carbon	40	40	40	40	40	50	<20	40	500	500	-	<20	mg/kg	
Phenol	<0.1	<0.1	<0.1	<0.1	<0.1	<0.1	<0.1	<0.1	1	1	-	<0.1	mg/kg	
Sulphate as SO4	24	65	41	35	45	32	2,133	441	1000	3,000	-	<0.5	mg/kg	
Chloride	5	3	<3	<3	<3	<3	<3	12	800	2,400	-	<3	mg/kg	

NAD- no asbestos detected

* - Integrated Materials Solutions Landfill, Hollywood Great, Nag's Head, The Naull, Co. Dublin

** - limits as specified in Council Decision 2003/33/EC

Waste Categorisation Summary Table
Back Road Malahide, March 2020

Sample ID	TP-06	TP-07	TP-08	TP-09	TP-09	TP-10	TP-13
Sample Depth (m)	0.00-2.10	0.00-1.20	0.00-0.80	0.00-0.70	0.70-1.10	0.50	0.50
Material Description	Made Ground	Made Ground	Made Ground	Made Ground	Clay	Clay	Clay
Sample Date	12/03/2020	11/03/2020	12/03/2020	12/03/2020	12/03/2020	11/03/2020	11/03/2020
LoW Code	17 09 04	17 09 04	17 09 04	17 09 04	17 05 04	17 05 04	17 05 04
Waste Category	Category C1	Category B1	Category B1	Category B2	Category A	Category A	Category A
Metals							
Antimony	2	3	2	2	3	3	2
Arsenic	13.8	12.1	12.5	11.6	14.4	11.7	10.5
Barium	88	121	108	83	100	96	81
Cadmium	1.3	1.1	1.8	1.7	1.1	1.4	1.1
Chromium	25.7	82.1	47.4	47.7	90	74.2	61.8
Copper	40	27	38	35	36	28	25
Lead	57	41	47	36	27	19	17
Mercury	<0.1	<0.1	<0.1	<0.1	<0.1	<0.1	<0.1
Molybdenum	2.7	6.2	5.5	5.6	8.2	7.2	5
Nickel	43.7	40.4	40.7	39.1	51.4	36.5	36.5
Selenium	1	2	3	2	2	2	<1
Zinc	112	123	100	89	111	93	77
Hexavalent Chromium	<0.3	<0.3	<0.3	<0.3	<0.3	<0.3	<0.3
pH (solid sample)	8.63	8.33	8.37	8.1	8.38	8.7	8.73
alkali reserve	-	-	-	-	-	-	-
Asbestos							
Asbestos (Dry Weight)	<0.001	NAD	NAD	NAD	NAD	NAD	NAD
Asbestos (Moisture Corrected Weight)	<0.001	NAD	NAD	NAD	NAD	NAD	NAD
ACM Detected	NAD	NAD	NAD	NAD	NAD	NAD	NAD
PAHs							
Naphthalene	0.07	<0.04	<0.04	0.05	<0.04	<0.04	<0.04
Acenaphthylene	<0.03	<0.03	<0.03	<0.03	<0.03	<0.03	<0.03
Acenaphthene	0.07	<0.05	<0.05	<0.05	<0.05	<0.05	<0.05
Fluorene	0.05	<0.04	<0.04	<0.04	<0.04	<0.04	<0.04
Phenanthrene	0.63	0.06	0.12	0.14	<0.03	<0.03	<0.03
Anthracene	0.13	<0.04	<0.04	<0.04	<0.04	<0.04	<0.04
Fluoranthene	0.8	0.21	0.12	0.07	<0.03	<0.03	<0.03
Pyrene	0.72	0.25	0.11	0.06	<0.03	<0.03	<0.03
Benzo(a)anthracene	0.51	0.37	0.11	0.08	<0.06	<0.06	<0.06
Chrysene	0.41	0.33	0.07	0.07	<0.02	<0.02	<0.02
Benzo(k)fluoranthene	0.76	0.65	0.1	<0.07	<0.07	<0.07	<0.07
Benzo(a)pyrene	0.42	0.44	0.06	<0.04	<0.04	<0.04	<0.04
Indeno(123cd)pyrene	0.24	0.25	<0.04	<0.04	<0.04	<0.04	<0.04
Dibenzo(ah)anthracene	0.08	0.05	<0.04	<0.04	<0.04	<0.04	<0.04
Benzo(ghi)perylene	0.24	0.25	<0.04	<0.04	<0.04	<0.04	<0.04
Coronene	<0.04	<0.04	<0.04	<0.04	<0.04	<0.04	<0.04
PAH 6 Total	2.46	1.8	0.28	<0.22	<0.22	<0.22	<0.22
PAH 17 Total	5.13	2.86	0.69	<0.64	<0.64	<0.64	<0.64
Benzo(b)fluoranthene	0.55	0.47	0.07	<0.05	<0.05	<0.05	<0.05
Benzo(k)fluoranthene	0.21	0.18	0.03	<0.02	<0.02	<0.02	<0.02
Benzo(j)fluoranthene	<1	<1	<1	<1	<1	<1	<1
Hydrocarbons							
TPH (C5-40)	<52	<52	<52	<52	<52	<52	<52
MTBE	<5	<5	<5	<5	<5	<5	<5
Benzene	<5	<5	<5	<5	<5	<5	<5
Toluene	<5	<5	<5	<5	<5	<5	<5
Ethylbenzene	<5	<5	<5	<5	<5	<5	<5
m/p-Xylene	<5	<5	<5	<5	<5	<5	<5
o-Xylene	<5	<5	<5	<5	<5	<5	<5
Total 7 PCBs	<35	<35	<35	<35	<35	<35	<35
WAC** Solid Sample Summary							
Total Organic Carbon *	NDP	0.99	0.93	0.99	0.49	0.28	0.25
Sum of BTEX	<0.025	<0.025	<0.025	<0.025	<0.025	<0.025	<0.025
Sum of 7 PCBs	<0.035	<0.035	<0.035	<0.035	<0.035	<0.035	<0.035
Mineral Oil	<30	<30	<30	<30	<30	<30	<30
PAH Sum of 6	2.46	1.80	0.28	<0.22	<0.22	<0.22	<0.22
PAH Sum of 17	5.13	2.86	0.69	<0.64	<0.64	<0.64	<0.64
WAC** Leachate Data							
Arsenic	<0.025	<0.025	<0.025	<0.025	<0.025	<0.025	<0.025
Barium	0.11	0.09	0.04	0.14	<0.03	0.04	0.04
Cadmium	<0.005	<0.005	<0.005	<0.005	<0.005	<0.005	<0.005
Chromium	<0.015	<0.015	<0.015	<0.015	<0.015	<0.015	<0.015
Copper	<0.07	<0.07	<0.07	<0.07	<0.07	<0.07	<0.07
Mercury	<0.0001	0.0002	<0.0001	<0.0001	<0.0001	<0.0001	<0.0001
Molybdenum	0.11	0.09	0.35	0.19	<0.02	0.05	0.07
Nickel	<0.02	<0.02	<0.02	<0.02	<0.02	<0.02	<0.02
Lead	<0.05	<0.05	<0.05	<0.05	<0.05	<0.05	<0.05
Antimony	0.02	<0.02	<0.02	<0.02	<0.02	<0.02	<0.02
Selenium	<0.03	<0.03	<0.03	<0.03	<0.03	<0.03	<0.03
Zinc	<0.03	<0.03	<0.03	<0.03	<0.03	<0.03	<0.03
Total Dissolved Solids	1461	1329	600	2691	830	450	400
Dissolved Organic Carbon	30	70	<20	<20	20	<20	<20
Phenol	<0.1	<0.1	<0.1	<0.1	<0.1	<0.1	<0.1
Sulphate as SO4	29	<5	53	1,149	47	<5	<5
Chloride	4	4	4	<3	<3	<3	<3



Inert Criteria	IMS* Criteria	Hazardous Criteria	LOD LOR	Units
-	-	HazWaste	<1	mg/kg
-	-	HazWaste	<0.5	mg/kg
-	-	HazWaste	<1	mg/kg
-	-	HazWaste	<0.1	mg/kg
-	-	HazWaste	<0.5	mg/kg
-	-	HazWaste	<1	mg/kg
-	-	HazWaste	<5	mg/kg
-	-	HazWaste	<0.1	mg/kg
-	-	HazWaste	<0.1	mg/kg
-	-	HazWaste	<0.7	mg/kg
-	-	HazWaste	<1	mg/kg
-	-	HazWaste	<5	mg/kg
-	-	HazWaste	<0.3	mg/kg
-	-	HazWaste	<0.01	pH units
-	-	-	<0.000	gNaOH/100g
-	-	-	-	-
-	-	-	-	%
-	-	0.1	<0.001	%
-	-	-	Presence	Presence
-	-	-	-	-
-	-	-	-	-
-	-	HazWaste	<0.4	mg/kg
-	-	HazWaste	<0.03	mg/kg
-	-	HazWaste	<0.05	mg/kg
-	-	HazWaste	<0.04	mg/kg
-	-	HazWaste	<0.03	mg/kg
-	-	HazWaste	<0.04	mg/kg
-	-	HazWaste	<0.03	mg/kg
-	-	HazWaste	<0.03	mg/kg
-	-	HazWaste	<0.06	mg/kg
-	-	HazWaste	<0.02	mg/kg
-	-	HazWaste	<0.07	mg/kg
-	-	HazWaste	<0.04	mg/kg
-	-	HazWaste	<0.04	mg/kg
-	-	HazWaste	<0.04	mg/kg
-	-	HazWaste	<0.04	mg/kg
-	-	HazWaste	<0.04	mg/kg
-	-	HazWaste	<0.04	mg/kg
-	-	HazWaste	<0.04	mg/kg
-	-	HazWaste	<0.04	mg/kg
100	100	-	<0.64	mg/kg
-	-	HazWaste	<0.05	mg/kg
-	-	HazWaste	<0.02	mg/kg
-	-	HazWaste	<1	mg/kg
-	-	-	-	-
-	-	-	<0.22	mg/kg
-	-	-	<0.64	mg/kg
3	6	-	<0.02	%
6	6	-	<0.025	mg/kg
1	1	-	<0.035	mg/kg
500	500	-	<30	mg/kg
-	-	-	<0.22	mg/kg
100	100	-	<0.64	mg/kg
-	-	-	-	-
0.5	1.5	-	<0.025	mg/kg
20	20	-	<0.03	mg/kg
0.04	0.04	-	<0.005	mg/kg
0.5	0.5	-	<0.015	mg/kg
2	2	-	<0.07	mg/kg
0.01	0.01	-	<0.0001	mg/kg
0.5	1.5	-	<0.02	mg/kg
0.4	0.4	-	<0.02	mg/kg
0.5	0.5	-	<0.05	mg/kg
0.06	0.18	-	<0.02	mg/kg
0.1	0.3	-	<0.03	mg/kg
4	4	-	<0.03	mg/kg
4000	12,000	-	<350	mg/kg
500	500	-	<20	mg/kg
1	1	-	<0.1	mg/kg
1000	3,000	-	<0.5	mg/kg
800	2,400	-	<3	mg/kg

NAD- no asbestos detected

* - Integrated Materials Solutions Landfill, Hollywood Great, Nag's Head, The Naul, Co. Dublin

** - limits as specified in Council Decision 2003/33/EC

APPENDIX 6 – Suitable 4 Use Data



S4UL - Metals (Residential with homegrown produce), Back Road, Malahide, March 2020

Sample ID	TP-01	TP-01	TP-02	TP-03	TP-04	TP-05	TP-05	TP-05	TP-06	TP-07	Max Level Detected	Units	Residential with homegrown produce
Sample Depth (m)	0.00-1.10	1.10-1.50	0.00-1.10	0.00-1.50	0.00-1.70	0.00-1.00	1.00-1.90	1.90-2.30	0.00-2.10	0.00-1.20			
Antimony	3	3	2	4	3	3	3	3	2	3	4	mg/kg	ne
Arsenic	14.5	22.4	11.4	15.5	10.9	12.7	12.1	16.3	13.8	12.1	22.4	mg/kg	37
Barium	150	150	94	94	90	132	99	116	88	121	150	mg/kg	ne
Cadmium	3.1	1.9	1.5	1.8	1.3	1.3	1.8	1.6	1.3	1.1	3.1	mg/kg	11
Chromium	19.2	92.4	20.1	21.2	50.6	78	48.1	103.7	25.7	82.1	103.7	mg/kg	910
Copper	61	70	50	42	31	39	38	40	40	27	70	mg/kg	2,400
Lead	110	39	76	56	57	51	35	57	57	41	110	mg/kg	ne
Mercury	<0.1	<0.1	<0.1	<0.1	<0.1	<0.1	<0.1	<0.1	<0.1	<0.1	0	mg/kg	1.2
Molybdenum	7.1	7.3	3.7	2.7	4.8	6.8	5.2	8.3	2.7	6.2	8.3	mg/kg	ne
Nickel	55.3	35.7	44.3	39.4	35.5	39.9	41.4	47.8	43.7	40.4	55.3	mg/kg	130
Selenium	3	1	2	2	1	1	6	2	1	2	6	mg/kg	250
Zinc	134	204	94	117	107	120	102	123	112	123	204	mg/kg	3,700
Hexavalent Chromium	<0.3	<0.3	<0.3	<0.3	<0.3	<0.3	<0.3	<0.3	<0.3	<0.3	0	mg/kg	6*

S4UL - Metals (Residential with homegrown produce), Back Road, Malahide, March 2020

Sample ID	TP-08	TP-09	TP-09	TP-10	TP-13
Sample Depth (m)	0.00-0.80	0.00-0.70	0.70-1.10	0.5	0.5
Antimony	2	2	3	3	2
Arsenic	12.5	11.6	14.4	11.7	10.5
Barium	108	83	100	96	81
Cadmium	1.8	1.7	1.1	1.4	1.1
Chromium	47.4	47.7	90	74.2	61.8
Copper	38	35	36	28	25
Lead	47	36	27	19	17
Mercury	<0.1	<0.1	<0.1	<0.1	<0.1
Molybdenum	5.5	5.6	8.2	7.2	5
Nickel	40.7	39.1	51.4	36.5	36.5
Selenium	3	2	2	2	<1
Zinc	100	89	111	93	77
Hexavalent Chromium	<0.3	<0.3	<0.3	<0.3	<0.3

Max Level Detected	Units	Residential with homegrown produce
3	mg/kg	ne
14.4	mg/kg	37
108	mg/kg	ne
1.8	mg/kg	11
90	mg/kg	910
38	mg/kg	2,400
47	mg/kg	ne
0	mg/kg	1.2
8.2	mg/kg	ne
51.4	mg/kg	130
3	mg/kg	250
111	mg/kg	3,700
0	mg/kg	6*

S4UL - Organic Compounds (Residential with Homegrown Produce), Back Road, Malahide, March 2020

Residential	TP-01	TP-01	TP-02	TP-03	TP-04	TP-05	TP-05	TP-05	TP-06	TP-07	Max Level	Units	Residential with homegrown produce				
													LQM/CIEH Suitable 4 Use Levels (S4ULs) [mg/kg DW]				
													0.00-1.10	1.10-1.50	0.00-1.10	0.00-1.50	0.00-1.70
Aliphatics																	
>C5-C6	<0.1	<0.1	<0.1	<0.1	<0.1	<0.1	<0.1	<0.1	<0.1	<0.1	0.00	mg/kg	42	78	160		
>C6-C8	<0.1	<0.1	<0.1	<0.1	<0.1	<0.1	<0.1	<0.1	<0.1	<0.1	0.00	mg/kg	100	230	530		
>C8-C10	<0.1	<0.1	<0.1	<0.1	<0.1	<0.1	<0.1	<0.1	<0.1	<0.1	0.00	mg/kg	27	65	150		
>C10-C12	<0.2	<0.2	<0.2	<0.2	<0.2	<0.2	<0.2	<0.2	<0.2	<0.2	0.00	mg/kg	130	330	760		
>C12-C16	<4	<4	<4	<4	<4	<4	<4		<4	<4	0.00	mg/kg	1,100	2,400	4,300		
>C16-C21	<7	<7	<7	<7	<7	<7	<7	15	<7	<7	15.00	mg/kg	ne	ne	ne		
>C21-C35	<7	<7	<7	23	33	<7	26	115	<7	<7	115.00	mg/kg	ne	ne	ne		
>C16-C35	<14	<14	<14	23	33	<14	26	130	<14	<14	130.00	mg/kg	65000	92000	110000		
>C35-C40	<7	<7	<7	<7	<7	<7	<7	10	<7	<7	10.00	mg/kg	ne	ne	ne		
Total aliphatics C5-40	<26	<26	<26	<26	33	<26	26	140	<26	<26	140.00	mg/kg	ne	ne	ne		
>C6-C10	<0.1	<0.1	<0.1	<0.1	<0.1	<0.1	<0.1	<0.1	<0.1	<0.1	0.00	mg/kg	ne	ne	ne		
>C10-C25	<10	<10	<10	<10	<10	<10	<10	45.00	<10	<10	45.00	mg/kg	ne	ne	ne		
>C25-C35	<10	<10	<10	18	24	<10	23	86	<10	<10	86.00	mg/kg	ne	ne	ne		
Aromatics																	
>C5-EC7	<0.1	<0.1	<0.1	<0.1	<0.1	<0.1	<0.1	<0.1	<0.1	<0.1	0.00	mg/kg	70	140	300		
>EC7-EC8	<0.1	<0.1	<0.1	<0.1	<0.1	<0.1	<0.1	<0.1	<0.1	<0.1	0.00	mg/kg	130	290	660		
>EC8-EC10	<0.1	<0.1	<0.1	<0.1	<0.1	<0.1	<0.1	<0.1	<0.1	<0.1	0.00	mg/kg	34	83	190		
>EC10-EC12	<0.2	<0.2	<0.2	<0.2	<0.2	<0.2	<0.2	<0.2	<0.2	<0.2	0.00	mg/kg	74	180	380		
>EC12-EC16	<4	<4	<4	<4	<4	<4	<4	<4	<4	<4	0.00	mg/kg	140	330	660		
>EC16-EC21	<7	<7	15	<7	<7	<7	<7	<7	<7	<7	15.00	mg/kg	260	540	930		
>EC21-EC35	<7	<7	56	56	<7	<7	<7	<7	<7	<7	56.00	mg/kg	1,100	1,500	1,700		
>EC35-EC40	<7	<7	12	13	<7	<7	<7	<7	<7	<7	13.00	mg/kg	ne	ne	ne		
Total aromatics C5-40	<26	<26	83	69	<26	<26	<26	<26	<26	<26	83.00	mg/kg	ne	ne	ne		
Total aliphatics and aromatics (C5-40)	<52	<52	83	69	<52	<52	<52	140	<52	<52	140.00	mg/kg	ne	ne	ne		
>EC6-EC10	<0.1	<0.1	<0.1	<0.1	<0.1	<0.1	<0.1	<0.1	<0.1	<0.1	0.00	mg/kg	ne	ne	ne		
>EC10-EC25	<10	<10	30	<10	<10	<10	<10	<10	<10	<10	30.00	mg/kg	ne	ne	ne		
>EC25-EC35	<10	<10	42	50	<10	<10	<10	<10	<10	<10	50.00	mg/kg	ne	ne	ne		
BTEX																	
MTBE	<0.005	<0.005	<0.005	<0.005	<0.005	<0.005	<0.005	<0.005	<0.005	<0.005	0.00	mg/kg	ne	ne	ne		
Benzene	<0.005	<0.005	<0.005	<0.005	<0.005	<0.005	<0.005	<0.005	<0.005	<0.005	0.00	mg/kg	0.087	0.17	0.37		
Toluene	<0.005	<0.005	<0.005	<0.005	<0.005	<0.005	<0.005	<0.005	<0.005	<0.005	0.00	mg/kg	130	290	660		
Ethylbenzene	<0.005	<0.005	<0.005	<0.005	<0.005	<0.005	<0.005	<0.005	<0.005	<0.005	0.00	mg/kg	47	110	260		
m/p-Xylene	<0.005	<0.005	<0.005	<0.005	<0.005	<0.005	<0.005	<0.005	<0.005	<0.005	0.00	mg/kg	56	130	310		
o-Xylene	<0.005	<0.005	<0.005	<0.005	<0.005	<0.005	<0.005	<0.005	<0.005	<0.005	0.000	mg/kg	60	140	330		
TOC	NDP	0.38	NDP	NDP	0.96	1.29	0.85	1.78	NDP	0.99		%					
SOM (Note 1)	NDP	0.65512	NDP	NDP	1.65504	2.22396	1.4654	3.06872	NDP	1.70676							

Note 1 - TOC * 1.724

S4UL - Organic Compounds (Residential with Homegrown Produce), Back Road, Malahide, March 2020

Residential	TP-08	TP-09	TP-09	TP-10	TP-13
	0.00-0.80	0.00-0.70	0.70-1.10	0.50	0.50
Aliphatics					
>C5-C6	<0.1	<0.1	<0.1	<0.1	<0.1
>C6-C8	<0.1	<0.1	<0.1	<0.1	<0.1
>C8-C10	<0.1	<0.1	<0.1	<0.1	<0.1
>C10-C12	<0.2	<0.2	<0.2	<0.2	<0.2
>C12-C16	<4	<4	<4	<4	<4
>C16-C21	<7	<7	<7	<7	<7
>C21-C35	<7	<7	<7	<7	<7
>C16-C35	<14	<14	<14	<14	<14
>C35-C40	<7	<7	<7	<7	<7
Total aliphatics C5-40	<26	<26	<26	<26	<26
>C6-C10	<0.1	<0.1	<0.1	<0.1	<0.1
>C10-C25	<10	<10	<10	<10	<10
>C25-C35	<10	<10	<10	<10	<10
Aromatics					
>C5-EC7	<0.1	<0.1	<0.1	<0.1	<0.1
>EC7-EC8	<0.1	<0.1	<0.1	<0.1	<0.1
>EC8-EC10	<0.1	<0.1	<0.1	<0.1	<0.1
>EC10-EC12	<0.2	<0.2	<0.2	<0.2	<0.2
>EC12-EC16	<4	<4	<4	<4	<4
>EC16-EC21	<7	<7	<7	<7	<7
>EC21-EC35	<7	<7	<7	<7	<7
>EC35-EC40	<7	<7	<7	<7	<7
Total aromatics C5-40	<26	<26	<26	<26	<26
Total aliphatics and aromatics (C5-40)	<52	<52	<52	<52	<52
>EC6-EC10	<0.1	<0.1	<0.1	<0.1	<0.1
>EC10-EC25	<10	<10	<10	<10	<10
>EC25-EC35	<10	<10	<10	<10	<10
BTEX					
MTBE	<0.005	<0.005	<0.005	<0.005	<0.005
Benzene	<0.005	<0.005	<0.005	<0.005	<0.005
Toluene	<0.005	<0.005	<0.005	<0.005	<0.005
Ethylbenzene	<0.005	<0.005	<0.005	<0.005	<0.005
m/p-Xylene	<0.005	<0.005	<0.005	<0.005	<0.005
o-Xylene	<0.005	<0.005	<0.005	<0.005	<0.005
TOC	0.93	0.99	0.49	0.28	0.25
SOM (Note 1)	1.60	1.71	0.84	0.48	0.43

Note 1 - TOC * 1.724

Max Level Detected	Units	Residential with homegrown produce		
		LQM/CIEH Suitable 4 Use Levels (S4ULs) [mg/kg DW]		
		1 % SOM	2.5 % SOM	6 % SOM
0.00	mg/kg	42	78	160
0.00	mg/kg	100	230	530
0.00	mg/kg	27	65	150
0.00	mg/kg	130	330	760
0.00	mg/kg	1,100	2,400	4,300
0.00	mg/kg	ne	ne	ne
0.00	mg/kg	ne	ne	ne
0.00	mg/kg	65000	92000	110000
0.00	mg/kg	ne	ne	ne
0.00	mg/kg	ne	ne	ne
0.00	mg/kg	ne	ne	ne
0.00	mg/kg	ne	ne	ne
0.00	mg/kg	ne	ne	ne
0.00	mg/kg	70	140	300
0.00	mg/kg	130	290	660
0.00	mg/kg	34	83	190
0.00	mg/kg	74	180	380
0.00	mg/kg	140	330	660
0.00	mg/kg	260	540	930
0.00	mg/kg	1,100	1,500	1,700
0.00	mg/kg	ne	ne	ne
0.00	mg/kg	ne	ne	ne
0.00	mg/kg	ne	ne	ne
0.00	mg/kg	ne	ne	ne
0.00	mg/kg	ne	ne	ne
0.00	mg/kg	ne	ne	ne
0.00	mg/kg	ne	ne	ne
0.00	mg/kg	0.087	0.17	0.37
0.00	mg/kg	130	290	660
0.00	mg/kg	47	110	260
0.00	mg/kg	56	130	310
0.000	mg/kg	60	140	330
	%			

S4UL - PAHs (Residential with Homegrown Produce), Back Road, Malahide, March 2020

	S4UL - PAHs (Residential with Homegrown Produce), Back Road, Malahide, March 2020										Residential with homegrown produce				
	TP-01	TP-01	TP-02	TP-03	TP-04	TP-05	TP-05	TP-05	TP-06	TP-07	Max Level Detected	Units	LQM/CIEH Suitable 4 Use Levels (S4ULs) [mg/kg DW]		
	0.00-1.10	1.10-1.50	0.00-1.10	0.00-1.50	0.00-1.70	0.00-1.00	1.00-1.90	1.90-2.30	0.00-2.10	0.00-1.20			1 % SOM	2.5 % SOM	6 % SOM
Naphthalene	0.1	<0.04	0.08	<0.04	<0.04	<0.04	0.05	<0.04	0.07	<0.04	0.10	mg/kg	2.3	5.6	13
Acenaphthylene	<0.03	<0.03	0.39	<0.03	<0.03	<0.03	0.06	<0.03	<0.03	<0.03	0.39	mg/kg	170	420	920
Acenaphthene	<0.05	<0.05	0.07	<0.05	<0.05	<0.05	<0.05	<0.05	0.07	<0.05	0.07	mg/kg	210	510	1,100
Fluorene	<0.04	<0.04	0.32	<0.04	<0.04	<0.04	<0.04	<0.04	0.05	<0.04	0.32	mg/kg	170	400	860
Phenanthrene	0.2	<0.03	2.72	0.28	0.23	0.07	0.44	<0.03	0.63	0.06	2.72	mg/kg	95	220	440
Anthracene	0.07	<0.04	1.75	0.08	<0.04	<0.04	0.14	<0.04	0.13	<0.04	1.75	mg/kg	2,400	5,400	11,000
Fluoranthene	0.3	<0.03	4.42	0.53	0.3	0.13	0.79	<0.03	0.8	0.21	4.42	mg/kg	280	560	890
Pyrene	0.28	<0.03	3.6	0.5	0.27	0.12	0.69	<0.03	0.72	0.25	3.60	mg/kg	620	1,200	2,000
Benzo(a)anthracene	0.24	<0.06	2.06	0.46	0.21	0.09	0.59	<0.06	0.51	0.37	2.06	mg/kg	7.2	11	13
Chrysene	0.18	<0.02	2.21	0.37	0.19	0.08	0.52	<0.02	0.41	0.33	2.21	mg/kg	15	22	27
Benzo(bk)fluoranthene	0.34	<0.07	3.33	0.81	0.35	0.13	0.95	<0.07	0.76	0.65	3.33	mg/kg	ne	ne	ne
Benzo(a)pyrene	0.18	<0.04	2.03	0.53	0.17	0.07	0.49	<0.04	0.42	0.44	2.03	mg/kg	2.2	2.7	3
Indeno(123cd)pyrene	0.13	<0.04	1.24	0.25	0.13	<0.04	0.33	<0.04	0.24	0.25	1.24	mg/kg	27	36	41
Dibenzo(ah)anthracene	<0.04	<0.04	0.32	0.08	<0.04	<0.04	0.08	<0.04	0.08	0.05	0.32	mg/kg	0.24	0.28	0.3
Benzo(ghi)perylene	0.14	<0.04	1.12	0.28	0.13	<0.04	0.33	<0.04	0.24	0.25	1.12	mg/kg	320	340	350
Coronene	<0.04	<0.04	0.23	<0.04	<0.04	<0.04	0.06	<0.04	<0.04	<0.04	0.23	mg/kg	ne	ne	ne
PAH 6 Total	1.09	<0.22	12.14	2.4	1.08	0.33	2.89	<0.22	2.46	1.8	12.14	mg/kg	ne	ne	ne
PAH 17 Total	2.16	<0.64	25.89	4.17	1.98	0.69	5.52	<0.64	5.13	2.86	25.89	mg/kg	ne	ne	ne
Benzo(b)fluoranthene	0.24	<0.05	2.4	0.58	0.25	0.09	0.68	<0.05	0.55	0.47	2.40	mg/kg	2.6	3.3	3.7
Benzo(k)fluoranthene	0.1	<0.02	0.93	0.23	0.1	0.04	0.27	<0.02	0.21	0.18	0.93	mg/kg	77	93	100
Benzo(j)fluoranthene	<1	<1	<1	<1	<1	<1	<1	<1	<1	<1	0.00	mg/kg	ne	ne	ne
TOC	NDP	0.38	NDP	NDP	0.96	1.29	0.85	1.78	NDP	0.99		%			
SOM (Note 1)	NDP	0.66	NDP	NDP	1.66	2.22	1.47	3.07	NDP	1.71					

Note 1 - TOC * 1.724

S4UL - PAHs (Residential with Homegrown Produce), Back Road, Malahide, March 2020

	TP-08	TP-09	TP-09	TP-10	TP-13
	0.00-0.80	0.00-0.70	0.70-1.10	0.50	0.50
Naphthalene	<0.04	0.05	<0.04	<0.04	<0.04
Acenaphthylene	<0.03	<0.03	<0.03	<0.03	<0.03
Acenaphthene	<0.05	<0.05	<0.05	<0.05	<0.05
Fluorene	<0.04	<0.04	<0.04	<0.04	<0.04
Phenanthrene	0.12	0.14	<0.03	<0.03	<0.03
Anthracene	<0.04	<0.04	<0.04	<0.04	<0.04
Fluoranthene	0.12	0.07	<0.03	<0.03	<0.03
Pyrene	0.11	0.06	<0.03	<0.03	<0.03
Benzo(a)anthracene	0.11	0.08	<0.06	<0.06	<0.06
Chrysene	0.07	0.07	<0.02	<0.02	<0.02
Benzo(bk)fluoranthene	0.1	<0.07	<0.07	<0.07	<0.07
Benzo(a)pyrene	0.06	<0.04	<0.04	<0.04	<0.04
Indeno(123cd)pyrene	<0.04	<0.04	<0.04	<0.04	<0.04
Dibenzo(ah)anthracene	<0.04	<0.04	<0.04	<0.04	<0.04
Benzo(ghi)perylene	<0.04	<0.04	<0.04	<0.04	<0.04
Coronene	<0.04	<0.04	<0.04	<0.04	<0.04
PAH 6 Total	0.28	<0.22	<0.22	<0.22	<0.22
PAH 17 Total	0.69	<0.64	<0.64	<0.64	<0.64
Benzo(b)fluoranthene	0.07	<0.05	<0.05	<0.05	<0.05
Benzo(k)fluoranthene	0.03	<0.02	<0.02	<0.02	<0.02
Benzo(j)fluoranthene	<1	<1	<1	<1	<1
TOC	0.93	0.99	0.49	0.28	0.25
SOM (Note 1)	1.60	1.71	0.84	0.48	0.43

Note 1 - TOC * 1.724

		Residential with homegrown produce		
Max Level Detected	Units	LQM/CIEH Suitable 4 Use Levels (S4ULs) [mg/kg DW]		
		1 % SOM	2.5 % SOM	6 % SOM
0.05	mg/kg	2.3	5.6	13
0.00	mg/kg	170	420	920
0.00	mg/kg	210	510	1,100
0.00	mg/kg	170	400	860
0.14	mg/kg	95	220	440
0.00	mg/kg	2,400	5,400	11,000
0.12	mg/kg	280	560	890
0.11	mg/kg	620	1,200	2,000
0.11	mg/kg	7.2	11	13
0.07	mg/kg	15	22	27
0.10	mg/kg	ne	ne	ne
0.06	mg/kg	2.2	2.7	3
0.00	mg/kg	27	36	41
0.00	mg/kg	0.24	0.28	0.3
0.00	mg/kg	320	340	350
0.00	mg/kg	ne	ne	ne
0.28	mg/kg	ne	ne	ne
0.69	mg/kg	ne	ne	ne
0.07	mg/kg	2.6	3.3	3.7
0.03	mg/kg	77	93	100
0.00	mg/kg	ne	ne	ne
	%			

APPENDIX 7 – Potential Material Outlets



Waste Category	Classification Criteria	Potential Outlets
Category A Unlined Soil Recovery Facilities	Soil and Stone only which are free from ¹⁷ anthropogenic materials such as concrete, brock timber. Soil must be free from "contamination" e.g. PAHs, Hydrocarbons.	Soil Recovery Facilities, Waste Facility Permitted Sites, COR Sites or potential by-product if deemed not to be a waste and complying with requirements under Article 27 of European Waste Directive Regulations (2011). ¹⁸
Category B1 Inert Landfill	Reported concentrations within inert waste limits, which are set out by the adopted EU Council Decision 2003/33/EC establishing criteria and procedures for the acceptance of waste at landfills pursuant to Article 16 and Annex II of Directive 1999/31/EC (2002). Results also found to be non-hazardous using the HWOL application.	Integrated Materials Solutions Limited Partnership (IMS), Naul, County Dublin W0129-02 Walshestown Landfill Walshestown, Blackhall, Tipperkevin & Bawnoge, Naas, County Kildare W0254-01
Category B2 Inert Landfill	Reported concentrations greater than Category B1 criteria but less than IMS Hollywood Landfill acceptance criteria, as set out in their Waste Licence W0129-02. Results also found to be non-hazardous using the HWOL application*	Integrated Materials Solutions Limited Partnership (IMS), Naul, County Dublin W0129-02 Walshestown Landfill Walshestown, Blackhall, Tipperkevin & Bawnoge, Naas, County Kildare W0254-01 ¹⁹
Category C Non-Haz Landfill	Reported concentrations greater than Category B2 criteria but within non-haz landfill waste acceptance limits set out by the adopted EU Council Decision 2003/33/EC establishing criteria and procedures for the acceptance of waste at landfills pursuant to Article 16 and Annex II of Directive 1999/31/EC (2002). Results also found to be non-hazardous using the HWOL application.	Walshestown Landfill Walshestown, Blackhall, Tipperkevin & Bawnoge, Naas, County Kildare W0254-01 ²⁰ Ballynagran Landfill, Co. Wicklow. W165-02 Drehid Landfill, Co. Kildare. W0201-01 East Galway Landfill, Co. Galway. W0178-02 Knockharley Landfill, Co. Meath. W0146-02
Category C 1 Non-Haz Landfill	As Category C but containing < 0.001% w/w asbestos fibres.	RILTA Environmental LTD. W0192-03 Enva Portlaoise.

¹⁷ Free from equates to less than 2%.

¹⁸ S.I. No. 126/2011 - European Communities (Waste Directive) Regulations 2011 (Article 27).

¹⁹ Licenced to accept Category B2 material for recovery.

²⁰ Licenced to accept Category C material for recovery.

		W0184-02
Category C 2 Non-Haz Landfill	As Category C but containing >0.001% and <0.01% w/w asbestos fibres	RILTA Environmental LTD. W0192-03 Enva Portlaoise. W0184-02
Category C Non-Haz Landfill	As Category C but containing >0.01% and <0.1% w/w asbestos fibres.	RILTA Environmental LTD. W0192-03 Enva Portlaoise. W0184-02
Category D Hazardous Treatment	Results found to be hazardous using HWOL Application.	RILTA Environmental LTD. W0192-03 Enva Portlaoise. W0184-02
Category D 1 Hazardous Treatment	Results found to be hazardous due to the presence of asbestos (>0.1%).	RILTA Environmental LTD. W0192-03

CHAPTER 8 - APPENDIX

Appendix - Dust Management Plan

1. Site management:

The aim is to ensure good site management by avoiding dust becoming airborne at source. This will be done through good design and effective control strategies. At the construction planning stage, the siting of activities and storage piles will take note of the location of sensitive receptors and prevailing wind directions. As the prevailing wind is predominantly south-westerly, locating construction compounds and storage piles downwind of sensitive receptors will minimise the potential for dust nuisance to occur at sensitive receptors. The Principal Contractor or equivalent must ensure that the proposed mitigation measures are implemented, and that dust impacts and nuisance are minimised.

- It is recommended that community engagement be undertaken before works commence on site explaining the nature and duration of the works to local residents and businesses.
- The name and contact details of a person to contact regarding air quality and dust issues shall be displayed on the site boundary. A complaints register will be kept on site detailing all sources of complaints received in connection with dust nuisance or air quality concerns, together with details of any remedial actions carried out.
- Regular inspections of the site and boundary should be carried out to monitor dust, records and notes on these inspections should be logged.
- Record any exceptional incidents that cause dust and/or air emissions, either on- or offsite, and the action taken to resolve the situation in the logbook.
- In the event of dust nuisance occurring outside the site boundary, site activities will be reviewed, and satisfactory procedures implemented to rectify the problem.

2. Preparing and maintaining the site:

- Plan site layout so that machinery and dust causing activities are located away from receptors, as far as is possible.
- Erect solid screens or barriers around dusty activities or the site boundary that are at least as high as any stockpiles on site if necessary.
- Fully enclose site or specific operations where there is a high potential for dust production and the site is active for an extensive period
- Avoid site runoff of water or mud.
- Keep site fencing, barriers and scaffolding clean using wet methods.
- Remove materials that have a potential to produce dust from site as soon as possible, unless being re-used on site. If they are being re-used on-site cover or fence stockpiles to prevent wind whipping.

3. Site roads and operating vehicles / machinery:

- A speed restriction of 20 km/hr will be applied as an effective control measure for dust for on-site vehicles using unpaved site roads.
- Access gates to the site shall be located at least 10m from sensitive receptors where possible.
- Bowsers or suitable watering equipment will be available during periods of dry weather. Watering shall be conducted during sustained dry periods to ensure that unpaved areas are kept moist.
- Any hard surface roads will be swept to remove mud and aggregate materials from their surface while any unsurfaced roads shall be restricted to essential site traffic only.
- Ensure all vehicles switch off engines when stationary.

- Avoid the use of diesel or petrol powered generators and use mains electricity or battery powered equipment where practicable.
4. Site traffic on public roads:
- Vehicles delivering material with potential for dust emissions to an off-site location shall be enclosed or covered with tarpaulin at all times.
 - At the main construction traffic exit, a wheel wash facility shall be installed. All trucks leaving the site must pass through the wheel wash. The wheel wash will be located sufficiently far from the exit to allow trucks to 'drip off' prior to exit. In addition, public roads outside the site shall be regularly inspected for cleanliness and cleaned as necessary.
 - Vehicles onsite shall turn off engines when not in use to prevent idling emissions.
5. Onsite operations:
- Only use cutting, grinding, or sawing equipment fitted or in conjunction with suitable dust suppression techniques such as water sprays.
 - Ensure an adequate water supply on the site for effective dust / particulate matter suppression.
 - Use enclosed chutes and conveyors and covered skips.
 - Avoid dry sweeping of large areas.
 - Minimise drop heights from conveyors and other loading or handling equipment and use fine water sprays on such equipment wherever appropriate.
 - Ensure equipment is readily available on site to clean any dry spillages and clean up spillages as soon as reasonably practicable after the event.
6. Waste management:
- Avoid bonfires and burning of waste materials.
7. Demolition activities:
- Soft strip inside buildings before demolition (retaining walls and windows in the rest of the building where possible, to provide a screen against dust).
 - Ensure effective water suppression is used during demolition operations.
 - Avoid explosive blasting, using appropriate manual or mechanical alternatives.
 - Bag and remove any biological debris or damp down such material before demolition.
8. Earthwork's activities:
- Re-vegetate earthworks and exposed areas/soil stockpiles to stabilise surfaces as soon as practicable.
 - Only remove the cover in small areas during work and not all at once.
 - During dry and windy periods, and when there is a likelihood of dust nuisance, a bowser or similar will operate to ensure moisture content is high enough to increase the stability of the soil and thus suppress dust.

9. Construction activities:

- Ensure aggregates are stored in bunded areas and are not allowed to dry out unless this is required for a particular process.
- Ensure bulk cement and other fine powder materials are delivered in enclosed tankers and stored in with suitable emission control systems to prevent escape of material and overfilling during delivery.
- For smaller supplies of fine power materials ensure bags are sealed after use and stored appropriately.
- During periods of very high winds (gales), construction activities likely to generate significant dust emissions should be postponed until the gale has subsided.

CHAPTER 14 - APPENDIX

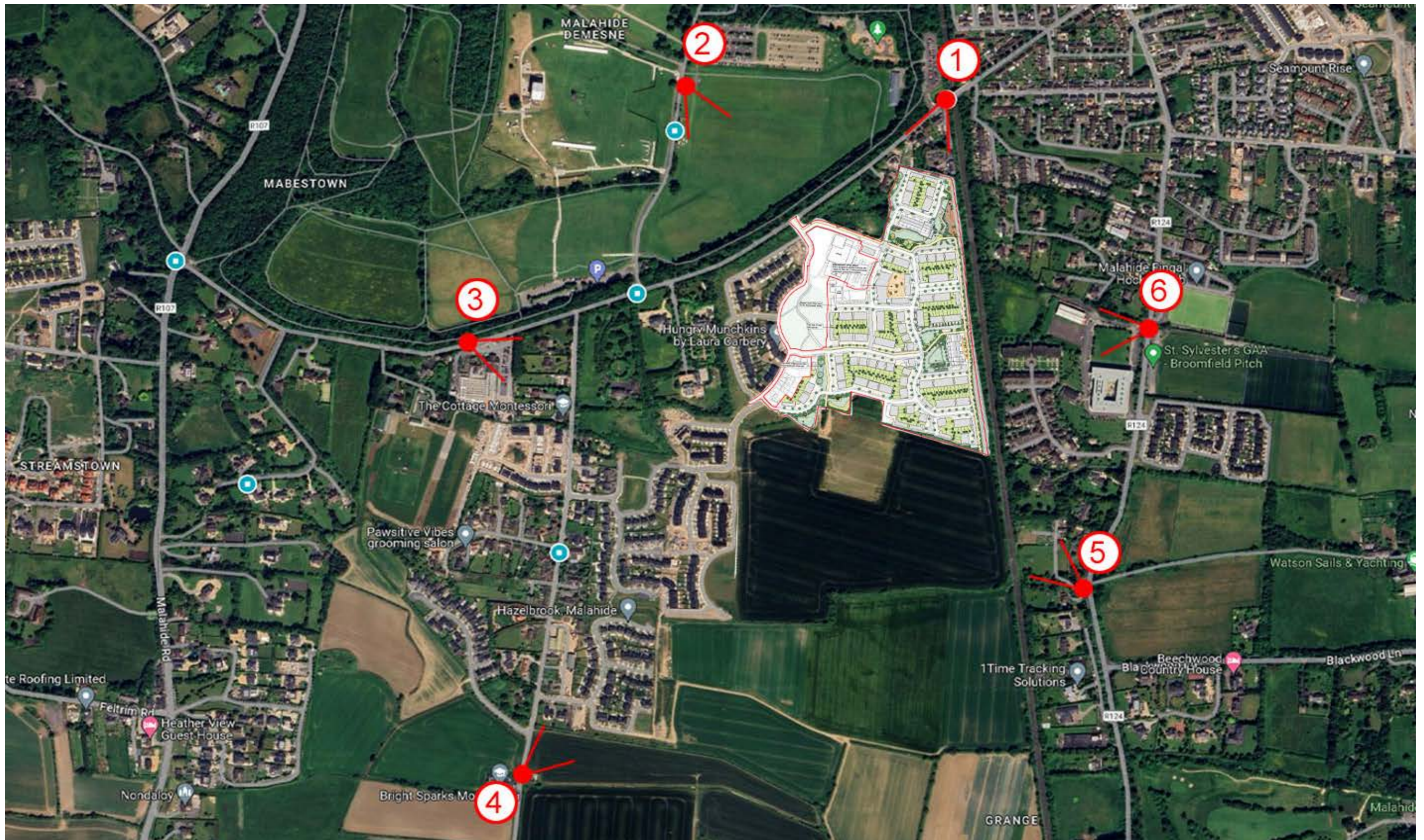
Broomfield - Large Scale Residential Development

Proposed Residential Development on lands at
Back Road and Kinsealy Lane, Kinsaley, Broomfield,
Malahide, Co Dublin



Method Statement - Photo-montage production.

1. Photographs are taken from locations as advised by client with a full frame SLR digital camera and prime lens. The photographs are taken horizontally with a survey level attached to the camera. The photographic positions are marked (for later surveying), the height of the camera and the focal length of the image recorded.
2. In each photograph, a minimum of 3no. visible fixed points are marked for surveying. These are control points for model alignment within the photograph. All surveying is carried out by a qualified topographical surveyor using Total Station / GPS devices.
3. The photographic positions and the control points are geographically surveyed and this survey is tied in to the site topographical survey supplied by the Architect / client.
4. The buildings are accurately modelled in 3D cad software from cad drawings supplied by the Architect. Material finishes are applied to the 3D model and scene element are place like trees and planting to represent the proposed landscaping.
5. Virtual 3D cameras are positioned according to the survey co-ordinates and the focal length is set to match the photograph. Pitch and rotation are adjusted using the survey control points to align the virtual camera to the photograph. Lighting is set to match the time of day the photograph is taken.
6. The proposed development is output from the 3D software using this camera and the image is then blended with the original photograph to give an accurate image of what the proposed development will look like in its proposed setting.
7. In the event of the development not being visible, the roof line of the development will be outlined in red if re-quested.
8. The document contains:
 - a) Site location map with view locations plotted.
 - b) Photo-montage sheet with existing or proposed conditions.
 - c) Reference information including field of view/focal length, range to site / development, date of photograph.



View Location Map

Location Map is for view location purposes only. Please refer to architects drawing for site layout & red line



Location	Date	Field of view	35mm equivalent	Distance to site	Camera model
View 1 Existing	25-09-2020	73°	24mm	146.5m	Canon EOS 5DS



■ denotes outline of proposed development ■ denotes outline of proposed adjoining retail development

Location	Date	Field of view	35mm equivalent	Distance to site	Camera model
View 1 Proposed	25-09-2020	73°	24mm	146.5m	Canon EOS 5DS



Location	Date	Field of view	35mm equivalent	Distance to site	Camera model
View 2 Existing	25-09-2020	73°	24mm	382.4m	Canon EOS 5DS



denotes outline of proposed development



denotes outline of proposed adjoining retail development

Location	Date	Field of view	35mm equivalent	Distance to site	Camera model
View 2 Proposed	25-09-2020	73°	24mm	382.4m	Canon EOS 5DS



Location	Date	Field of view	35mm equivalent	Distance to site	Camera model
View 3 Existing	25-09-2020	71.5°	25mm	618.5m	Canon EOS 5DS



■ denotes outline of proposed development ■ denotes outline of proposed adjoining retail development

Location	Date	Field of view	35mm equivalent	Distance to site	Camera model
View 3 Proposed	25-09-2020	71.5°	25mm	618.5m	Canon EOS 5DS



Location	Date	Field of view	35mm equivalent	Distance to site	Camera model
View 4 Existing	25-09-2020	73°	24mm	261m	Canon EOS 5DS



denotes outline of proposed development



denotes outline of proposed adjoining retail development

Location	Date	Field of view	35mm equivalent	Distance to site	Camera model
View 4 Proposed	25-09-2020	73°	24mm	261m	Canon EOS 5DS



Location	Date	Field of view	35mm equivalent	Distance to site	Camera model
View 5 Existing	25-09-2020	76°	23mm	301m	Canon EOS 5DS



denotes outline of proposed development



denotes outline of proposed adjoining retail development

Location	Date	Field of view	35mm equivalent	Distance to site	Camera model
View 5 Proposed	25-09-2020	76°	23mm	301m	Canon EOS 5DS



Location	Date	Field of view	35mm equivalent	Distance to site	Camera model
View 6 Existing	25-09-2020	73°	24mm	303m	Canon EOS 5DS



■ denotes outline of proposed development ■ denotes outline of proposed adjoining retail development

Location	Date	Field of view	35mm equivalent	Distance to site	Camera model
View 6 Proposed	25-09-2020	73°	24mm	303m	Canon EOS 5DS