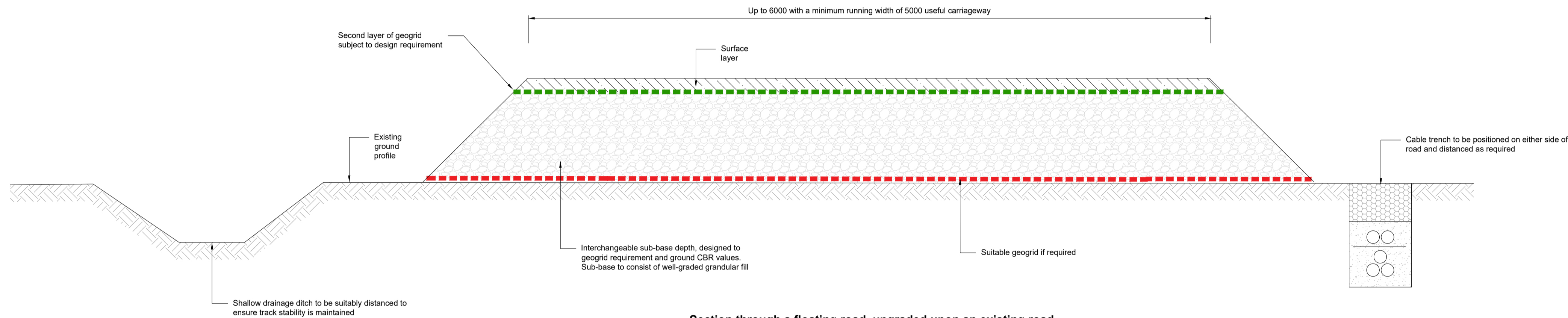
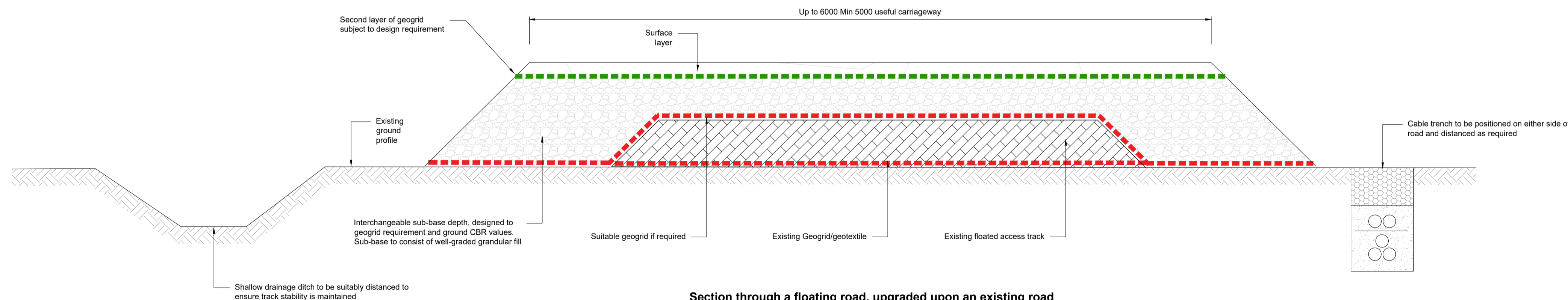


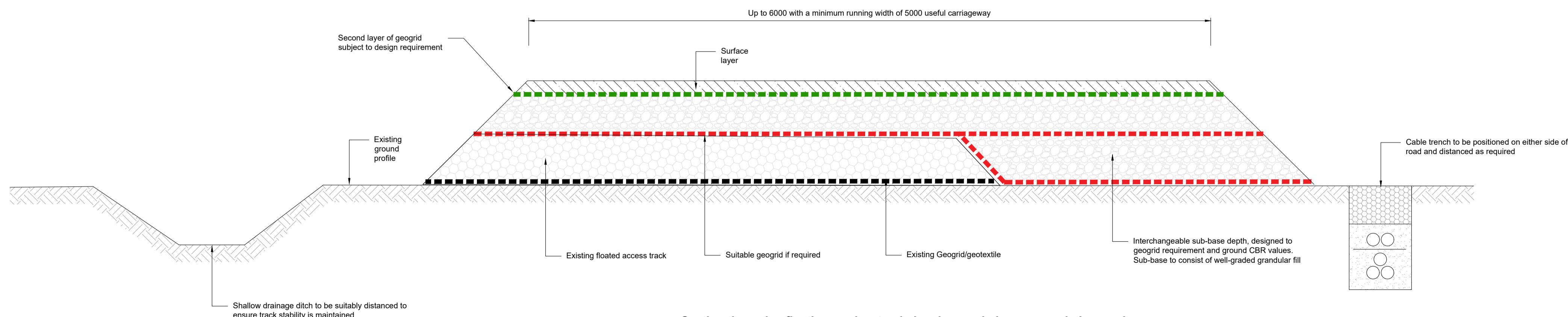
Typical Section through new excavated site road



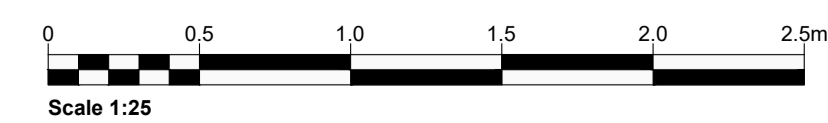
Section through a floating road, upgraded upon an existing road



Section through a floating road, upgraded upon an existing road



Section through a floating road, extended and upgraded upon an existing road



- Notes:
1. All dimensions are in millimetres.
 2. All levels are shown in metres above ordnance datum.
 3. All road make ups are subject to ground conditions.
 4. Track thickness and number of geogrids will vary subject to ground conditions.
 5. Floating road depths are interchangeable between 0.4m and 1.5m with up to 3 geogrids subject to requirement and ground conditions

Legend:

P02	Client comments	04/26	SJB	RA	GH
P01	Initial Issue	12/25	IG	RA	GH
Rev	Amendments	Date	By	Chk	Auth



www.slrconsulting.com

Client
RWE Renewables Ireland

Project
Muingmore Wind Farm

Figure Title
Road Construction Details

Scale	1:25	@ A1	SLR Project No.	501.065301.00001			
Designed	N/A	Drawn	DR	Checked	RA	Authorised	GH
Date	N/A	Date	12/25	Date	04/26	Date	04/26

Figure Number	D21	Rev	P02
---------------	-----	-----	-----